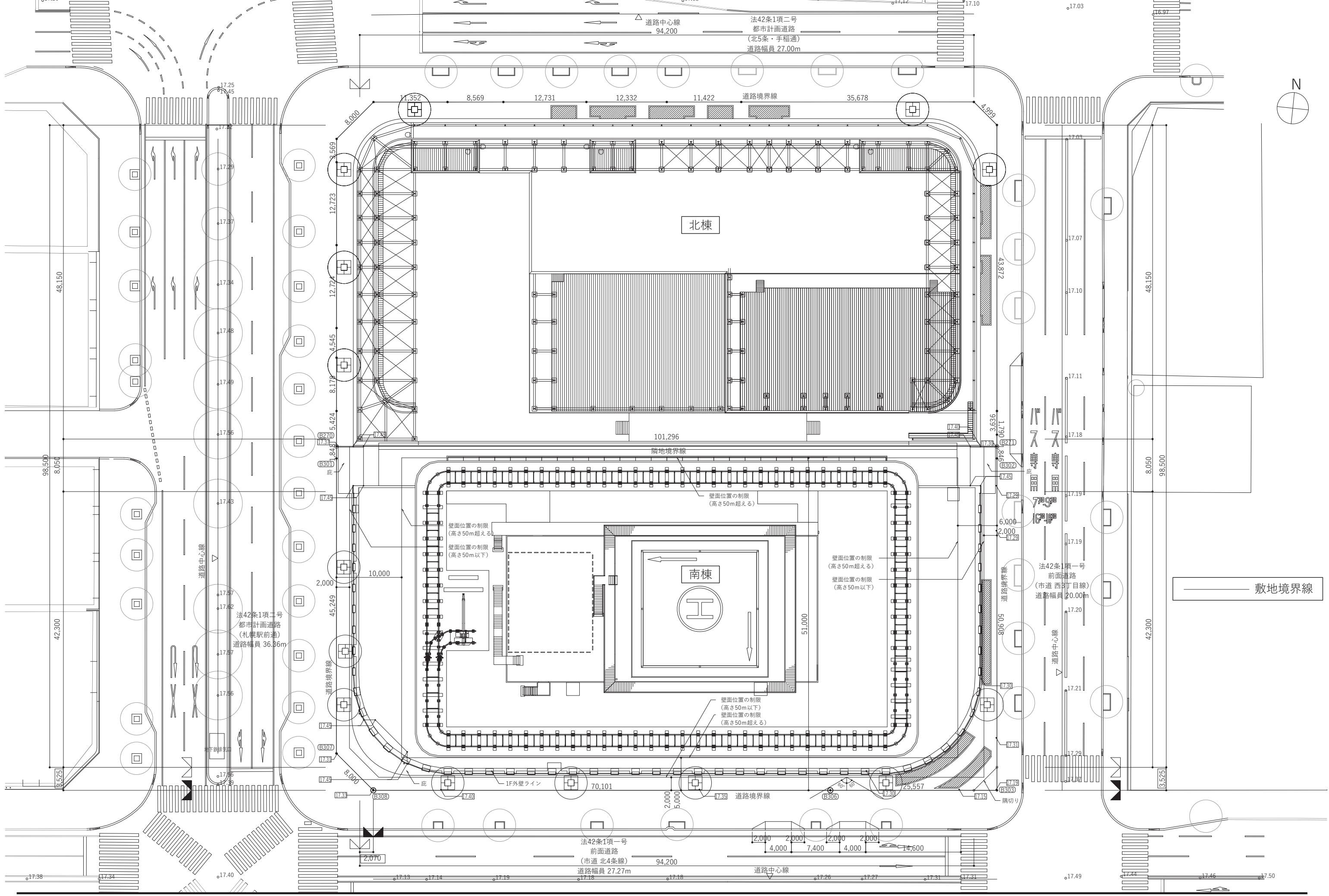
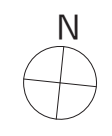
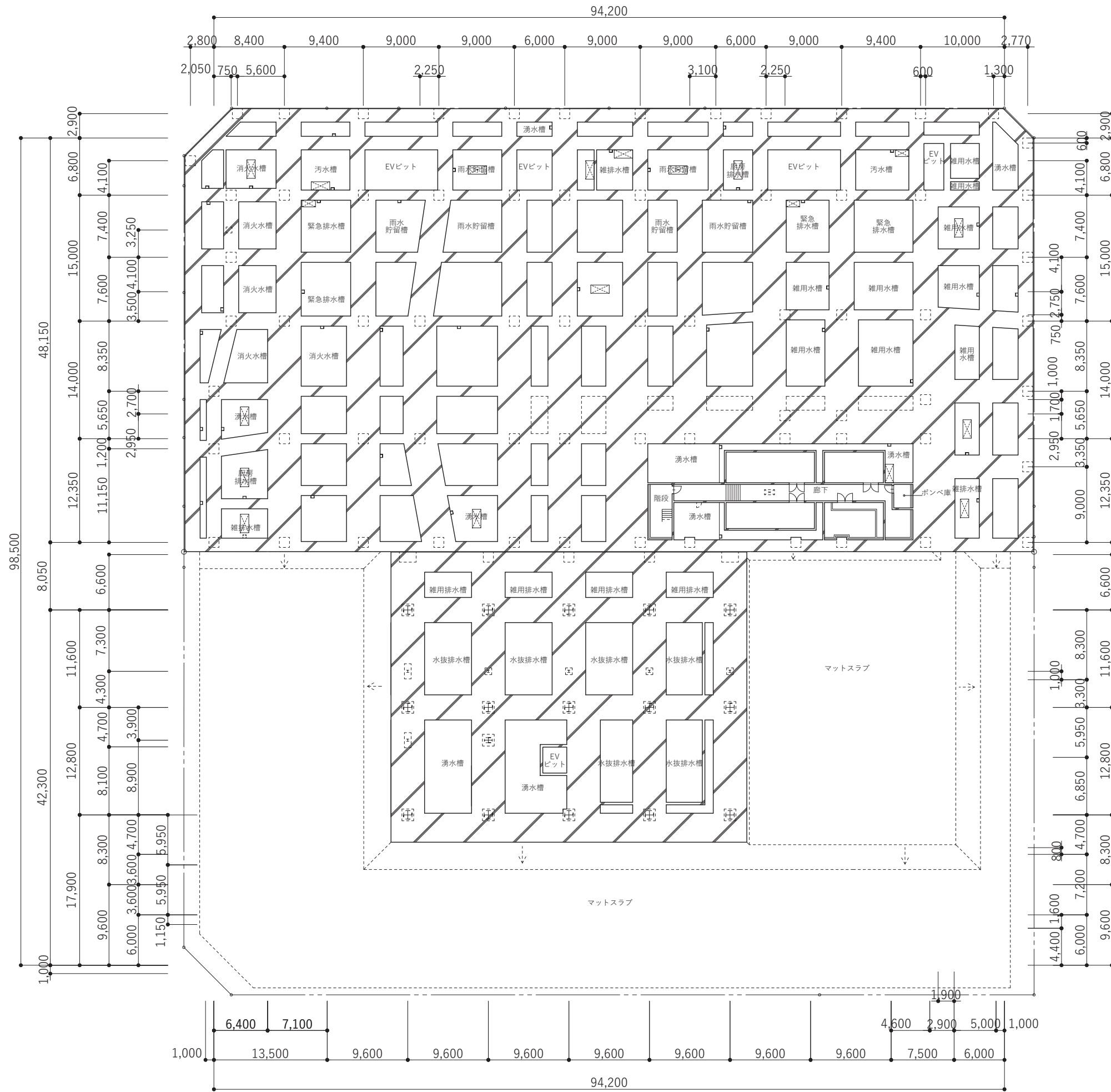


添付図書（1）－1 施設建築物の設計図





----- 敷地境界線

PROJECT TITLE

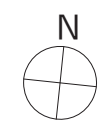
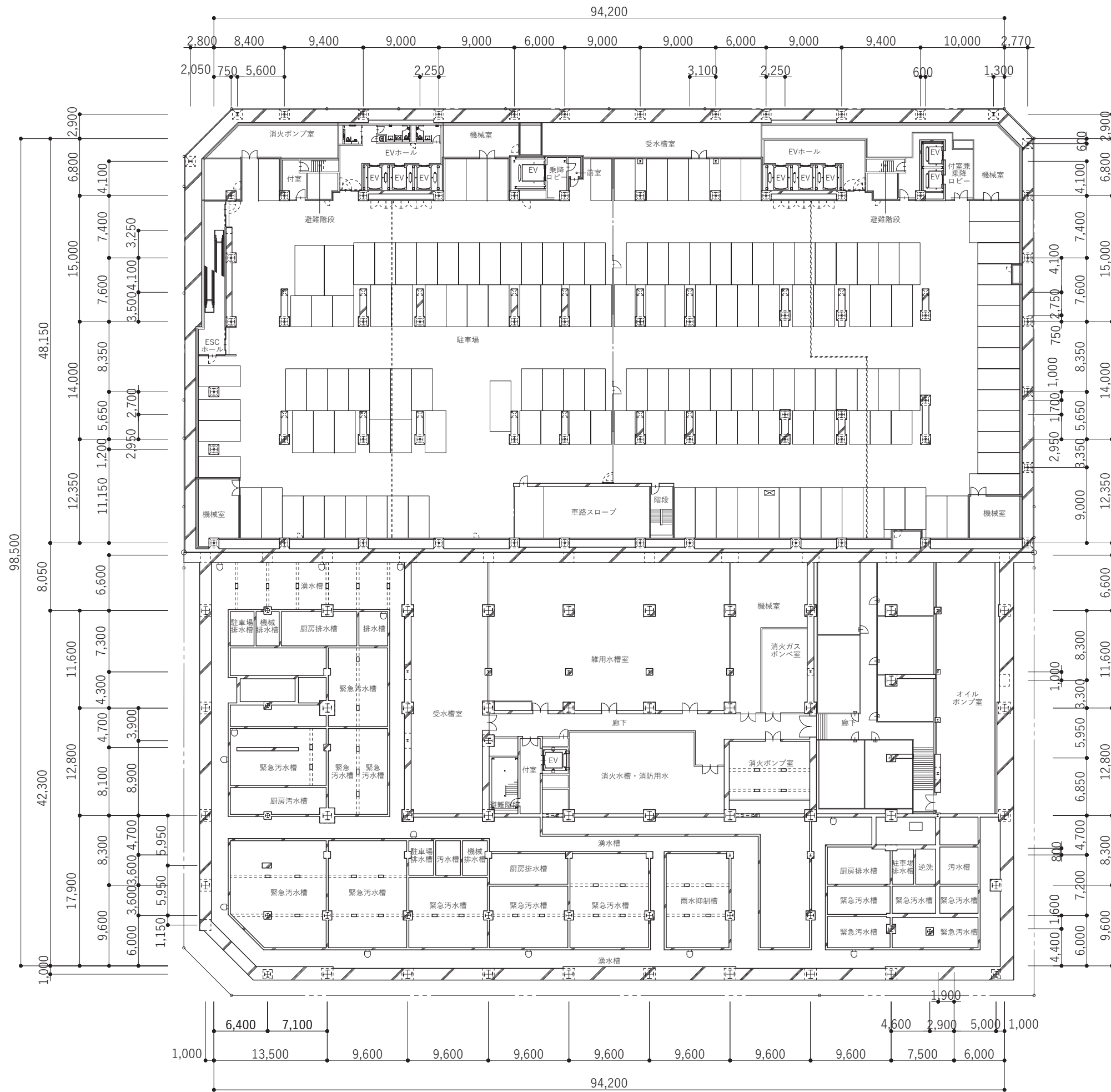
北4西3地区第一種市街地再開発事業

NAME OF DRAWING

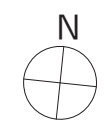
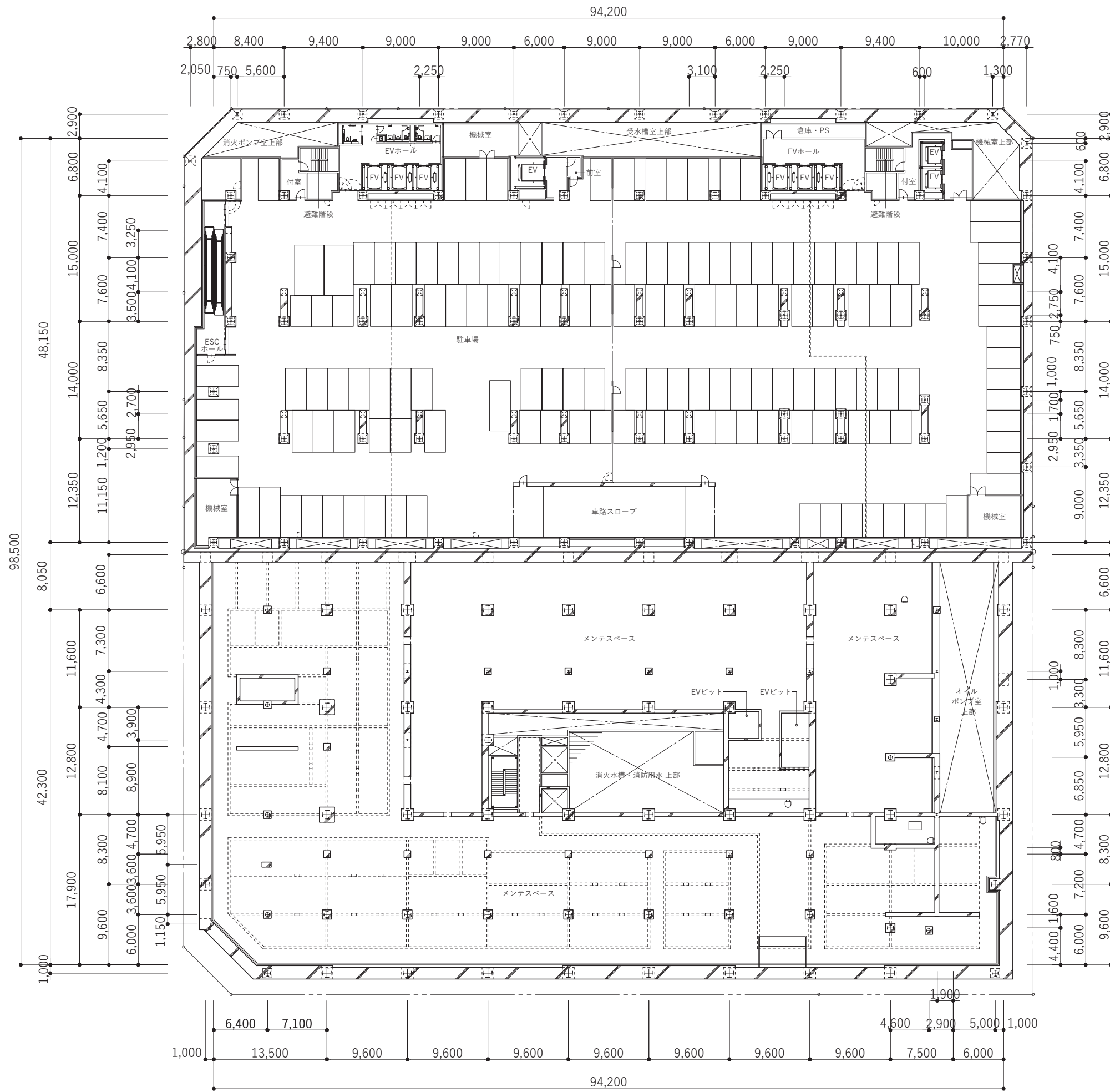
ピット階平面図

SCALE

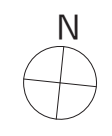
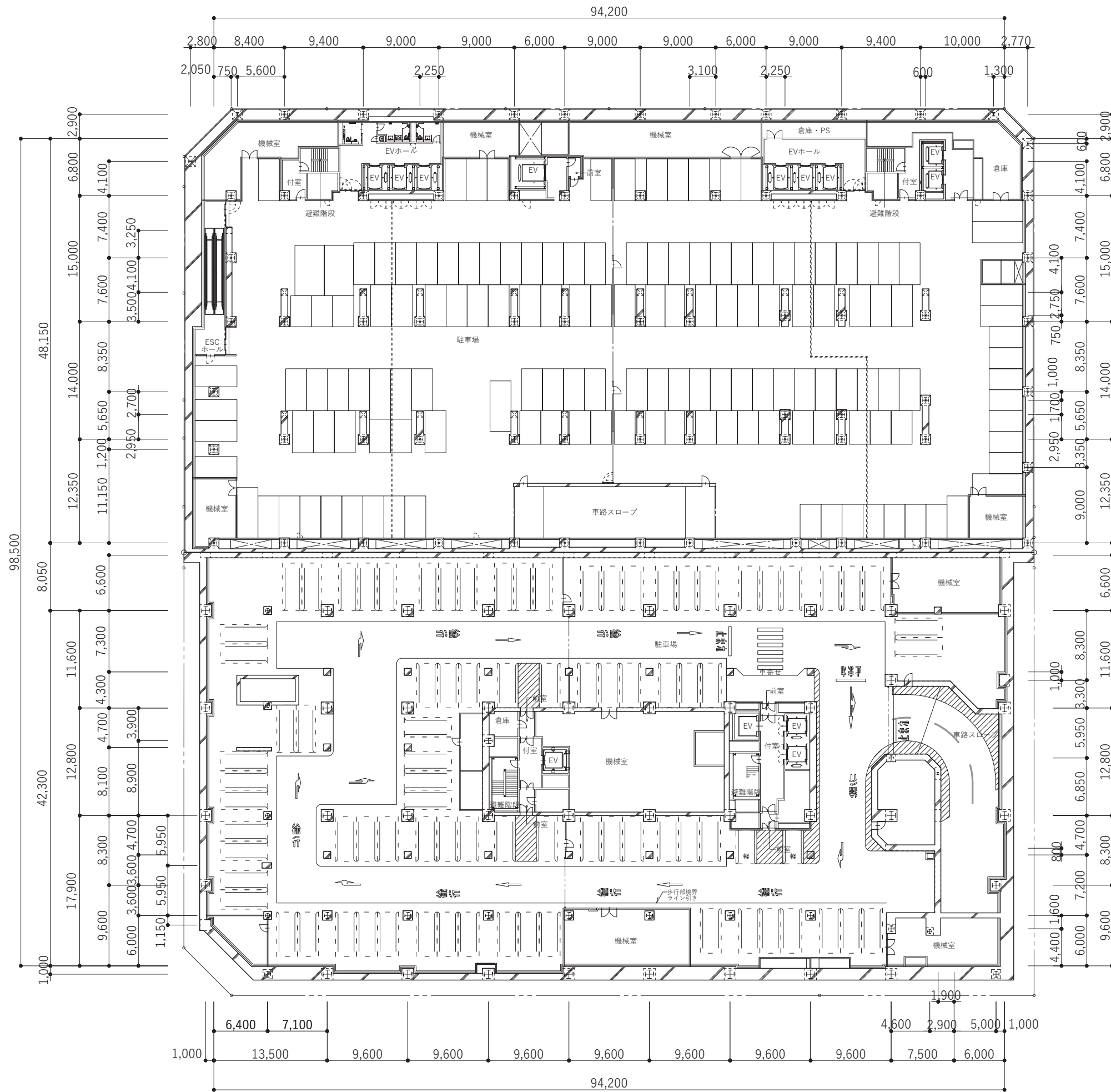
1:500



----- 敷地境界線



----- 敷地境界線



--- 敷地境界線

PROJECT TITLE

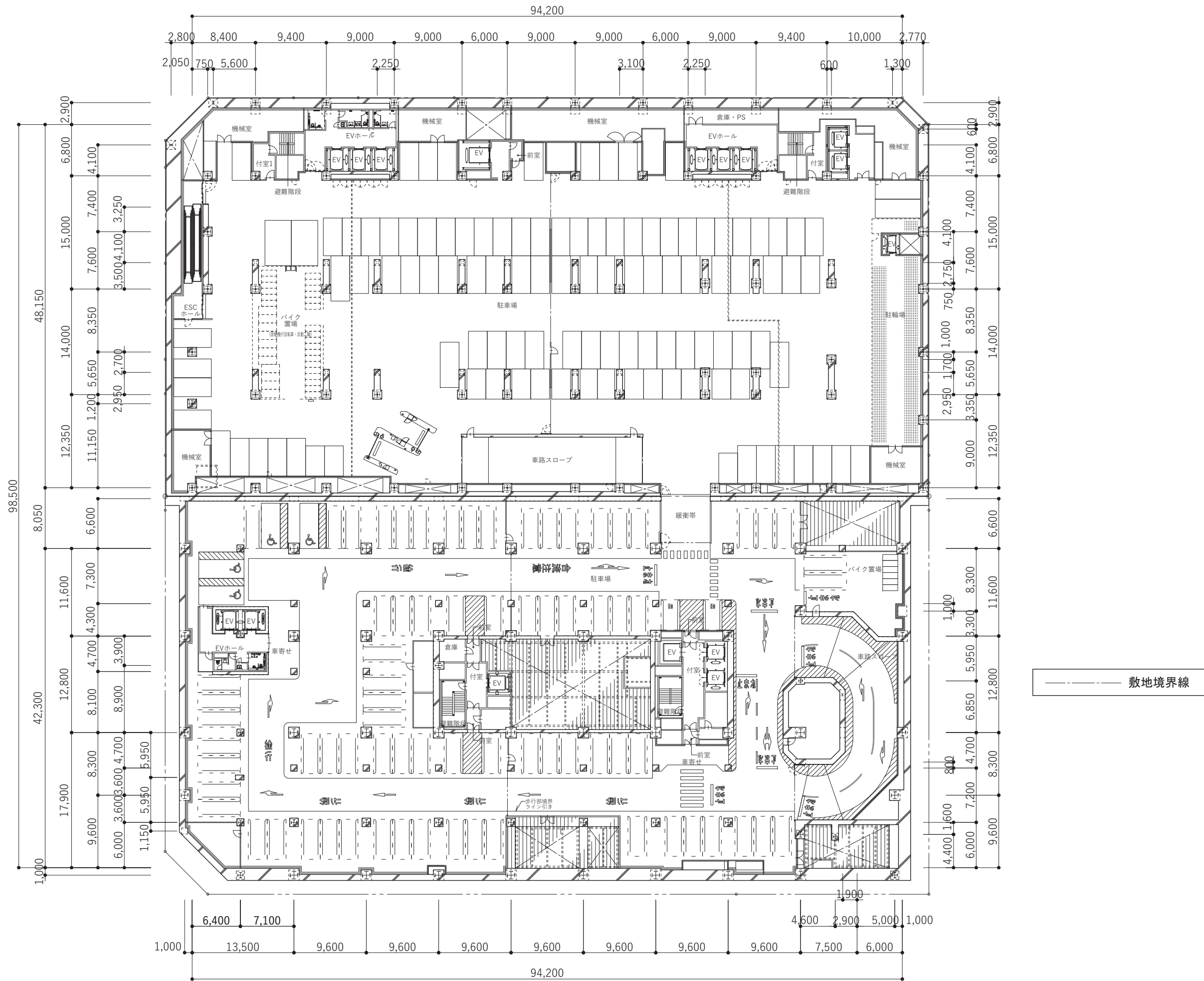
北4西3地区第一種市街地再開発事業

NAME OF DRAWING

北地下5階 南地下4階平面図

SCALE

1:500



PROJECT TITLE

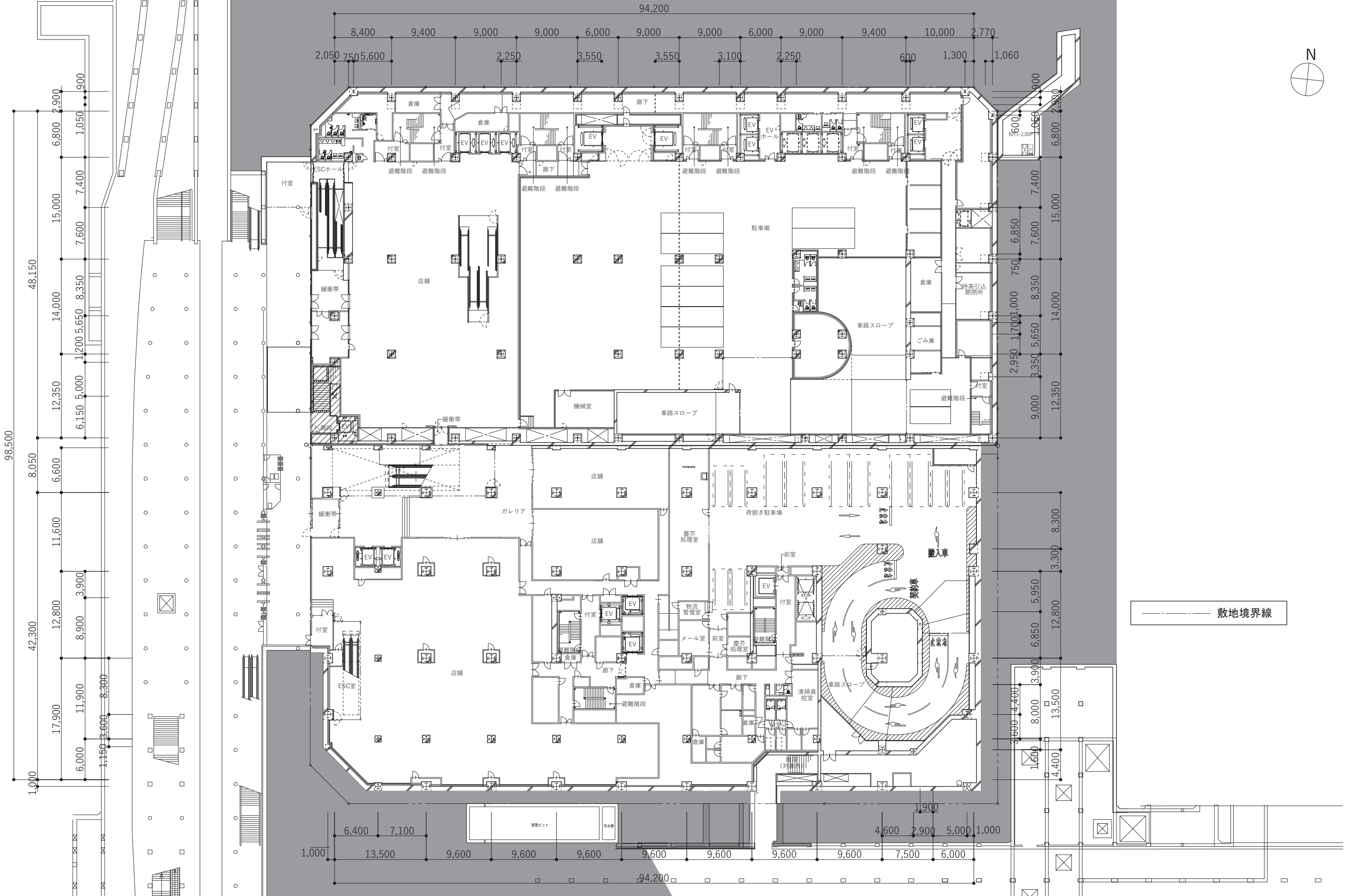
北4西3地区第一種市街地再開発事業

NAME OF DRAWING

北地下4階 南地下3階平面図

SCALE

1:500



PROJECT TITLE

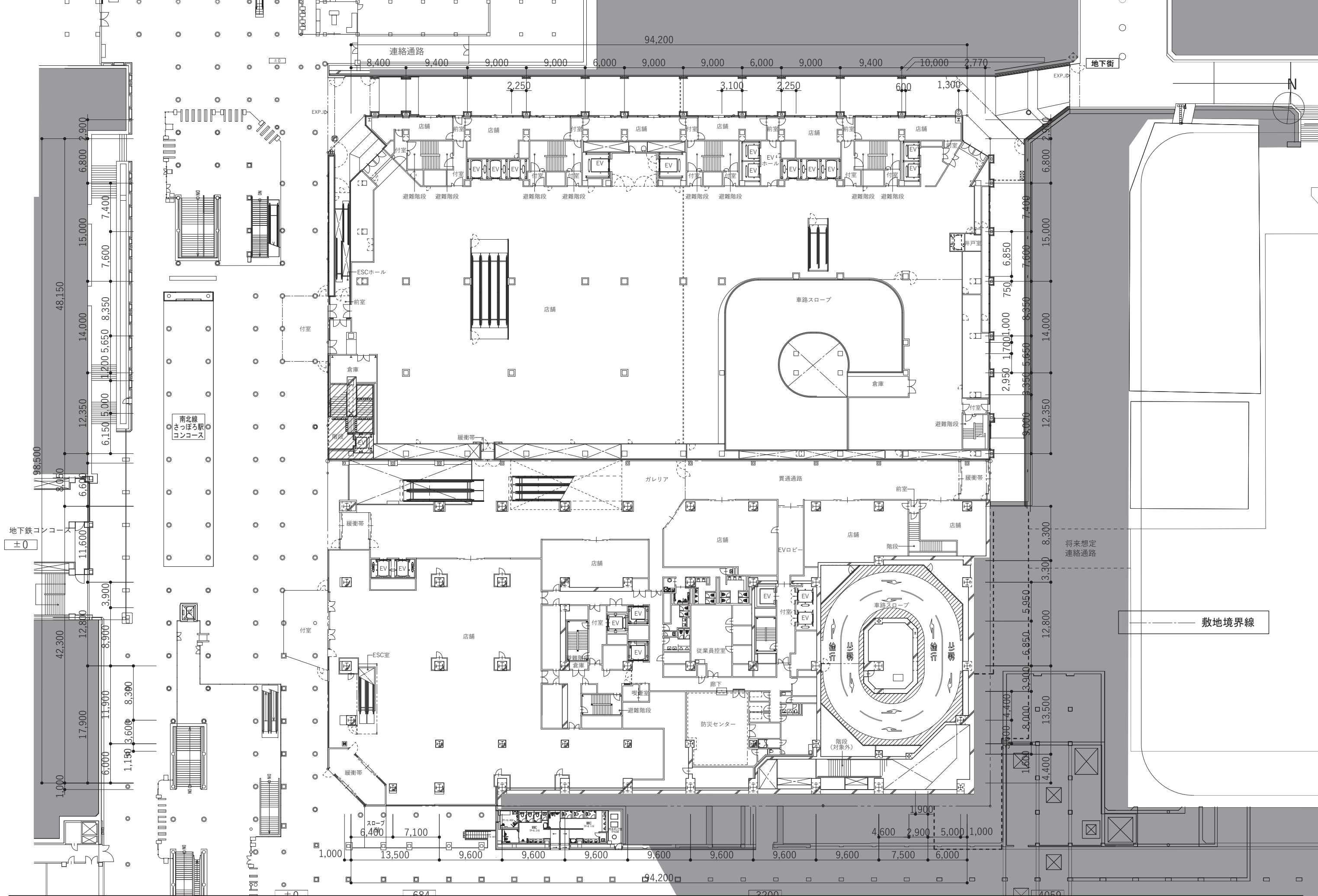
北4西3地区第一種市街地再開発事業

NAME OF DRAWING

北地下3階 南地下2階平面図

SCALE

1:500



PROJECT TITLE

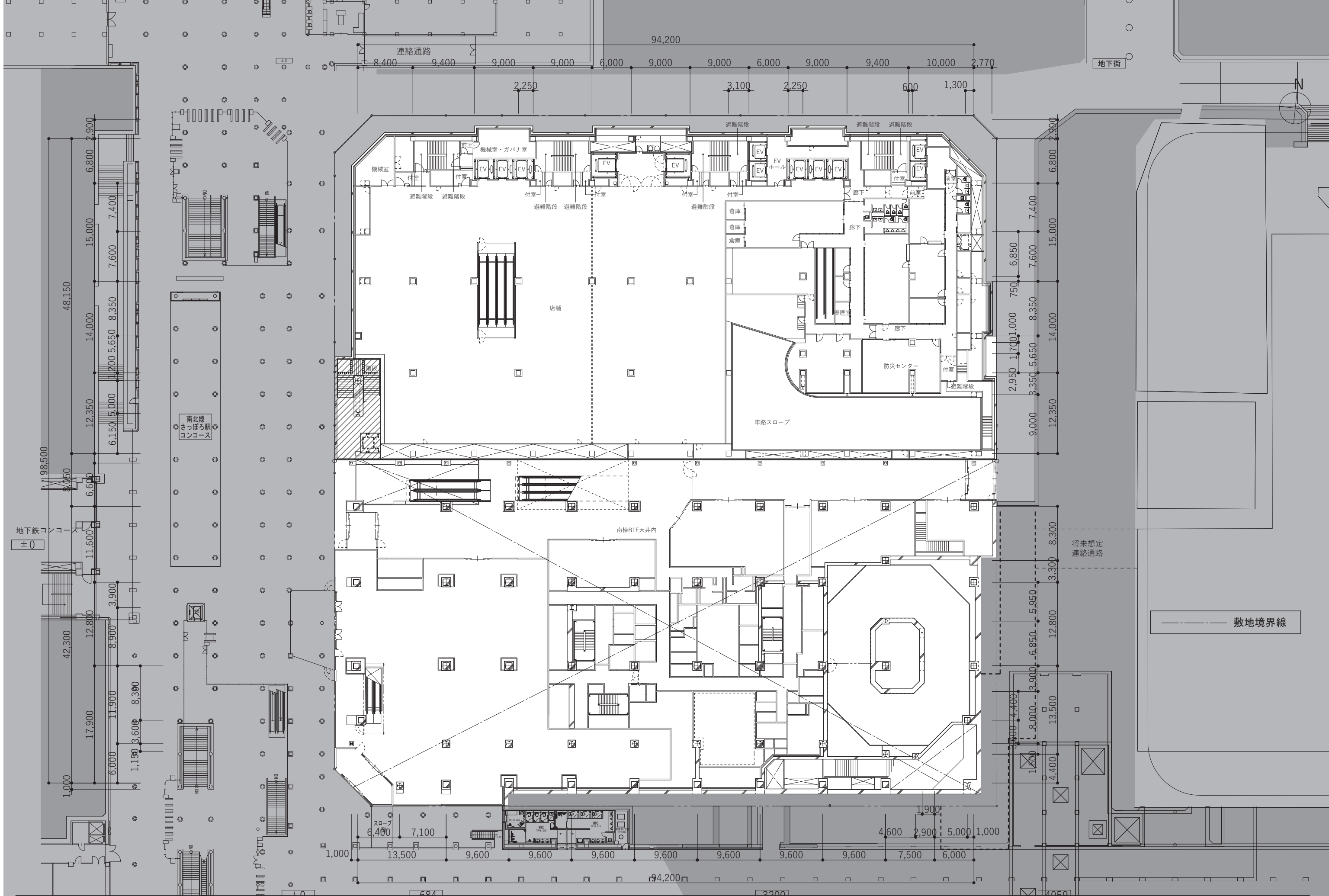
北4西3地区第一種市街地再開発事業

NAME OF DRAWING

北地下2階 南地下1階下部平面図

SCALE

1:500



PROJECT TITLE

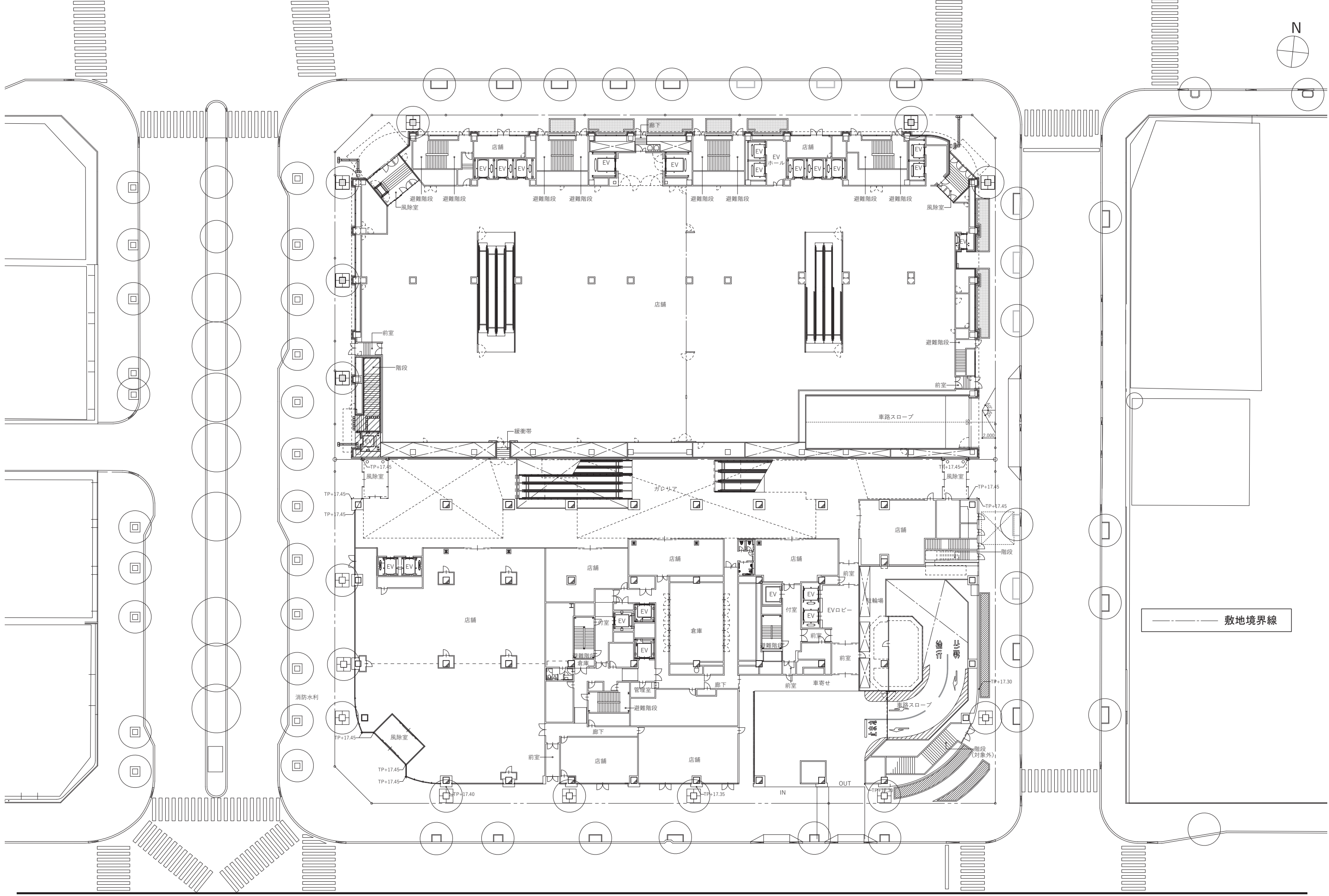
北4西3地区第一種市街地再開発事業

NAME OF DRAWING

北地下1階 南地下1階上部平面図

SCALE

1:500



PROJECT TITLE

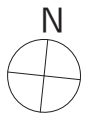
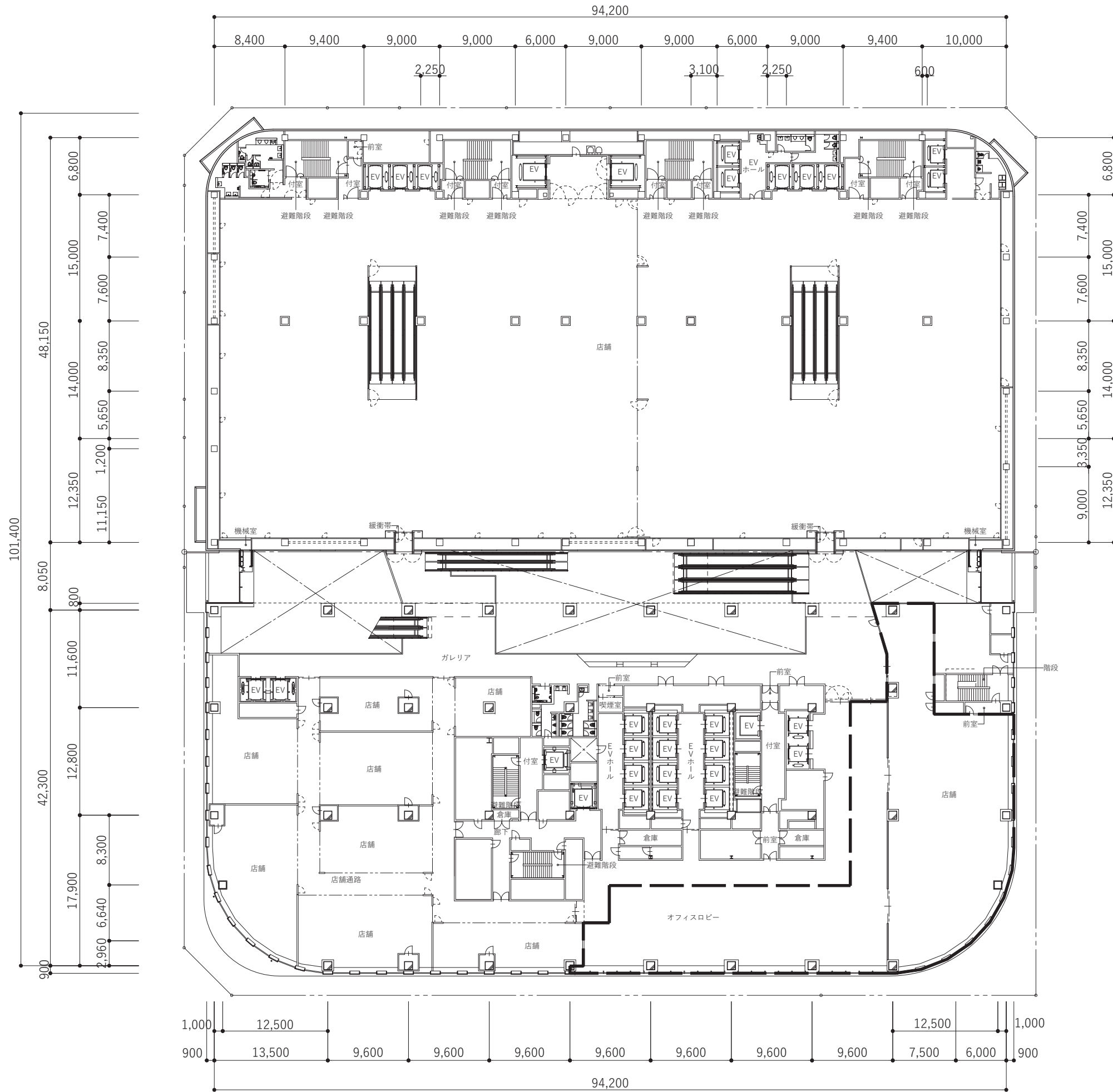
北4西3地区第一種市街地再開発事業

NAME OF DRAWING

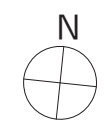
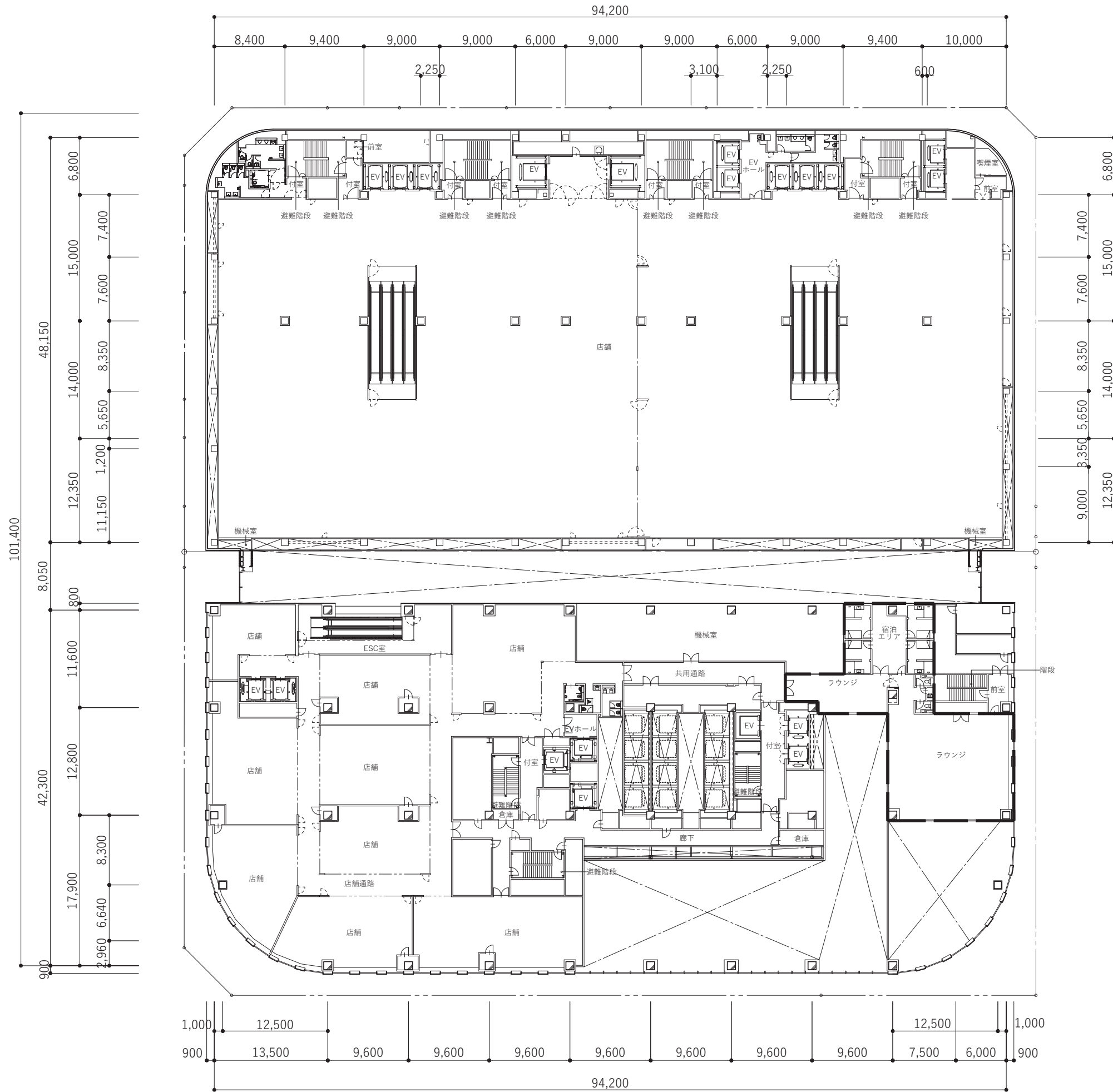
1階平面図

SCALE

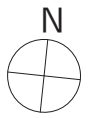
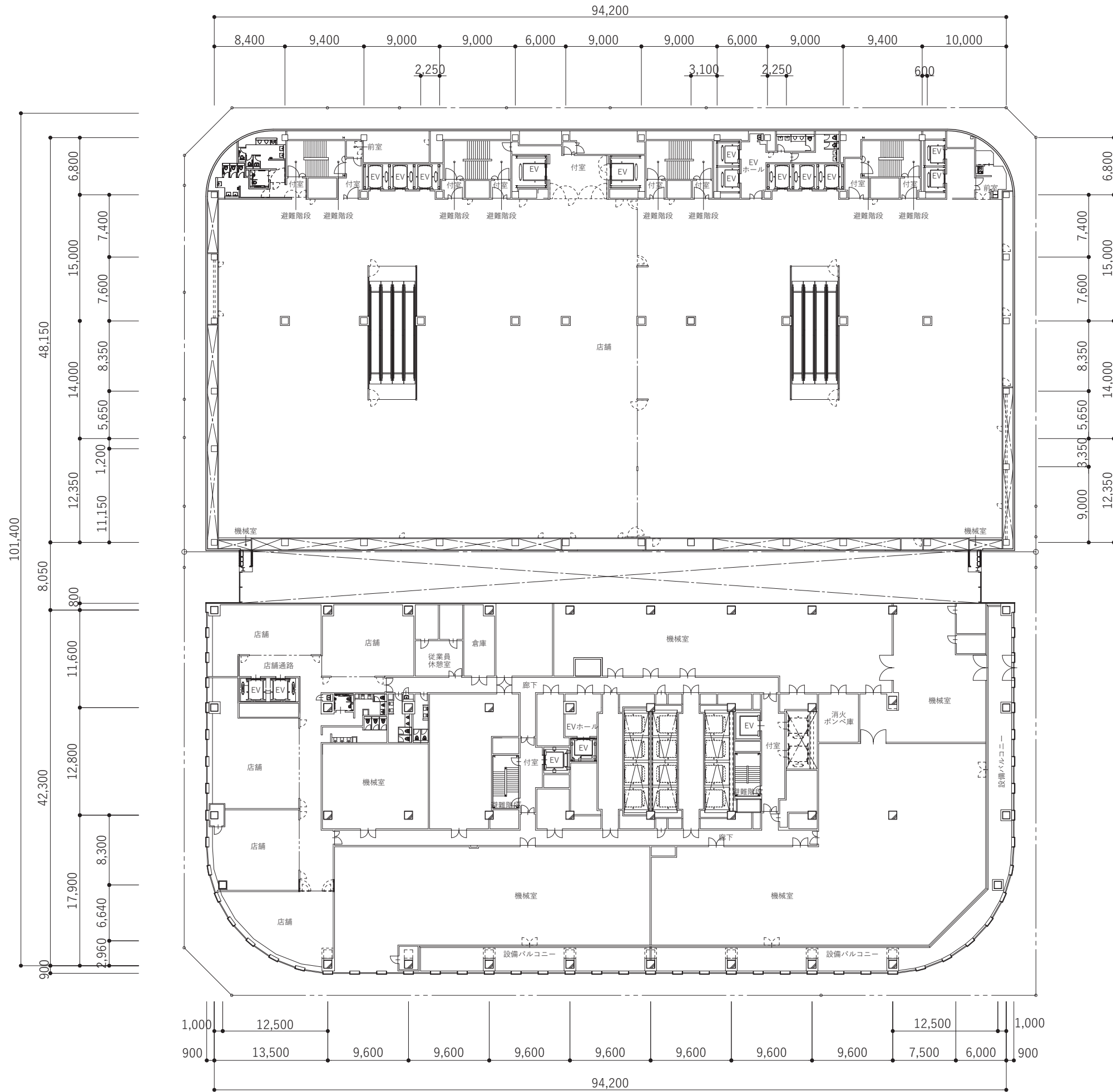
1:500



- - - 宿泊滞在範囲を示す
 - - - 敷地境界線



- - - 宿泊滞在範囲を示す
 - - - 敷地境界線



----- 敷地境界線

PROJECT TITLE

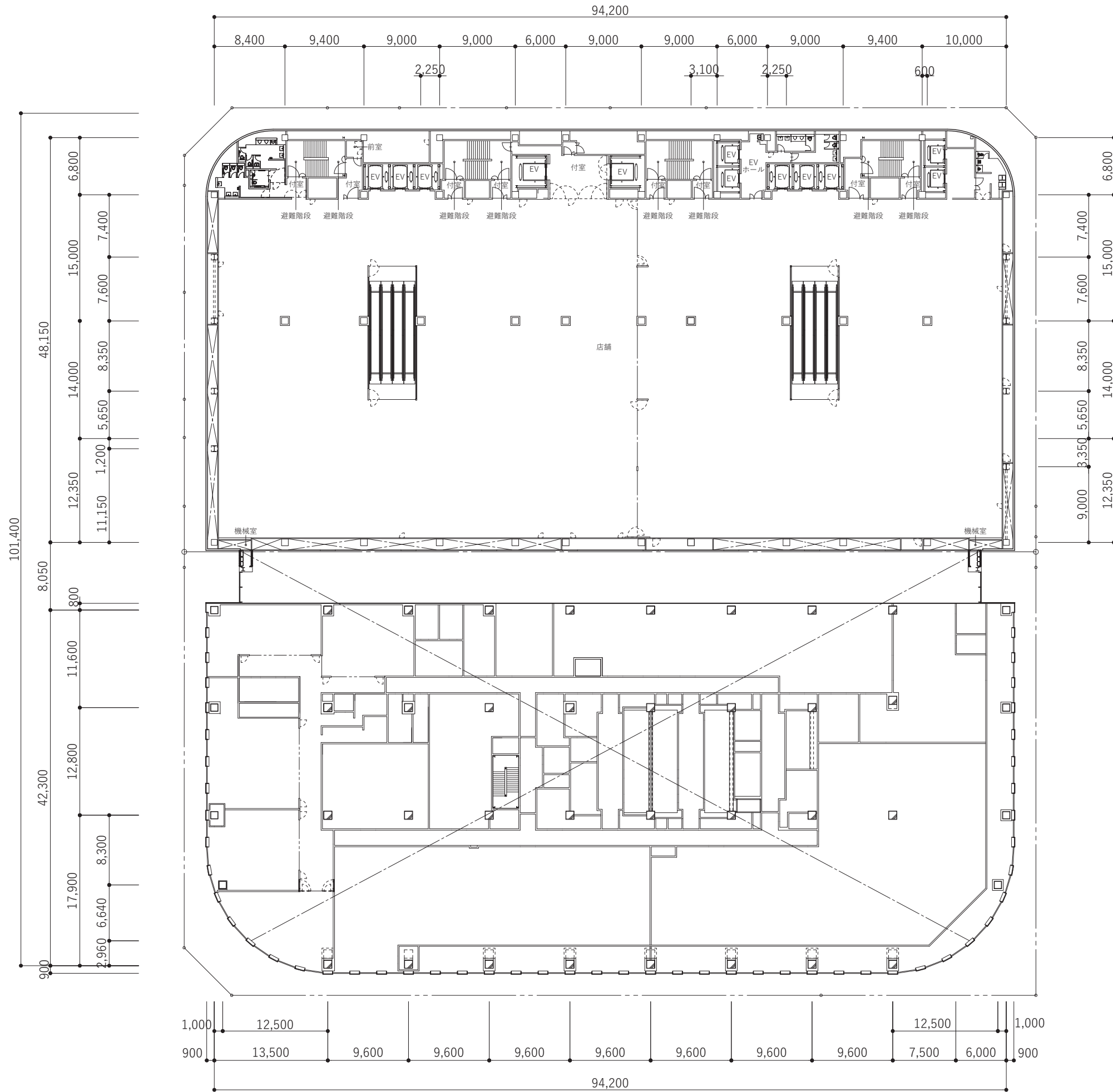
北4西3地区第一種市街地再開発事業

NAME OF DRAWING

4階平面図

SCALE

1:500



敷地境界線

PROJECT TITLE

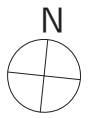
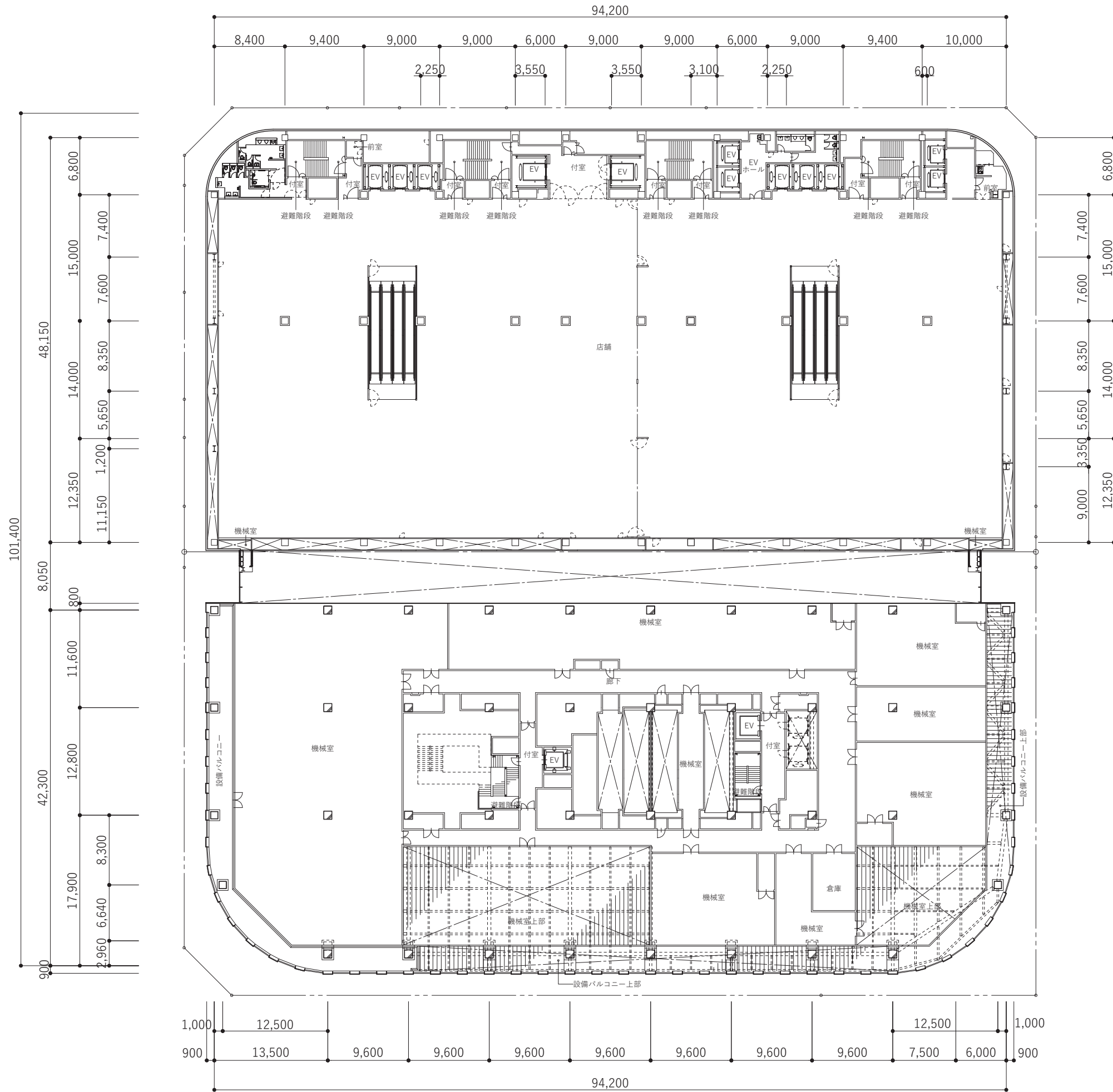
北4西3地区第一種市街地再開発事業

NAME OF DRAWING

北5階 南4階上部平面図

SCALE

1:500



----- 敷地境界線

PROJECT TITLE

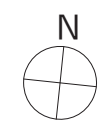
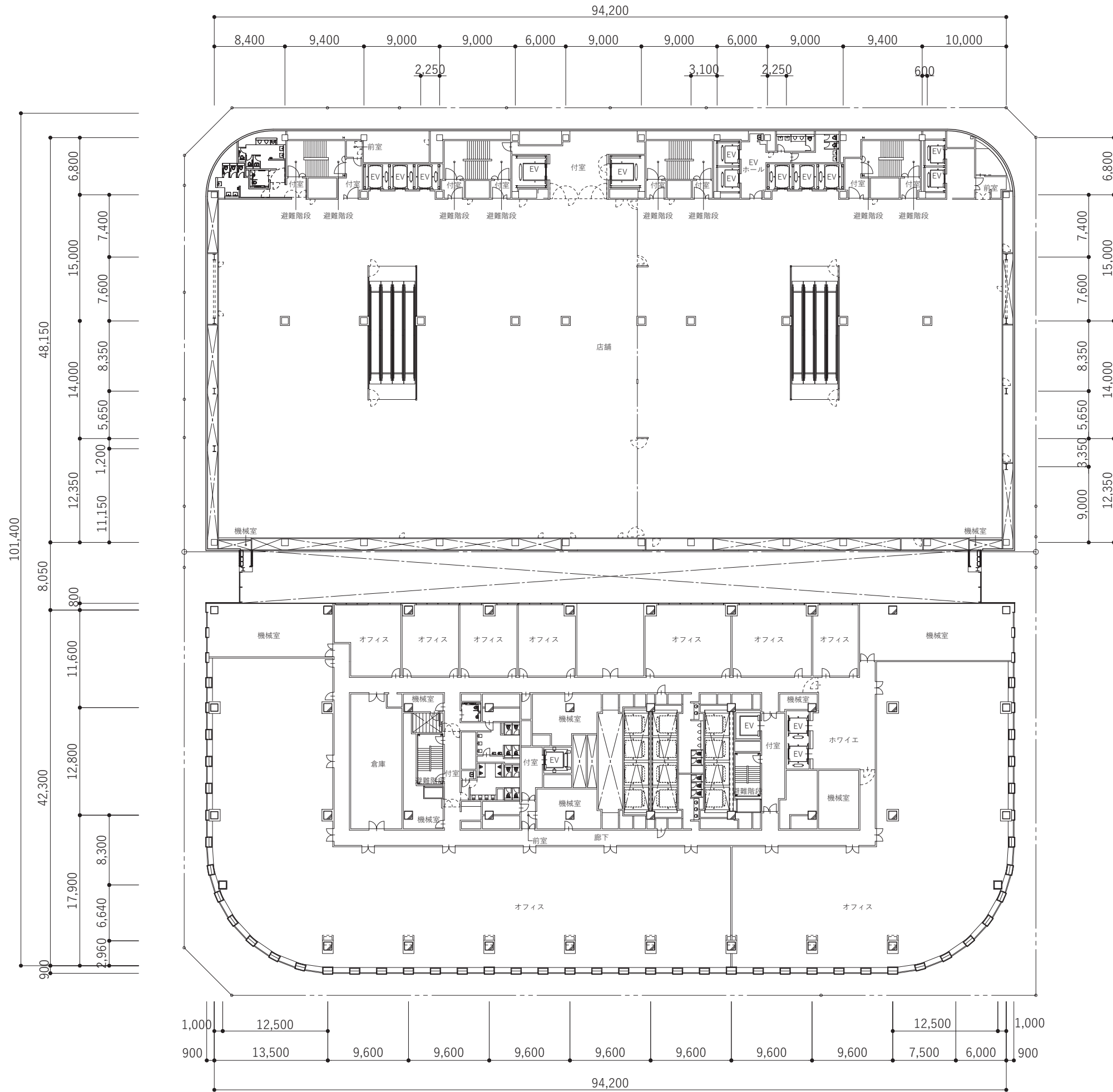
北4西3地区第一種市街地再開発事業

NAME OF DRAWING

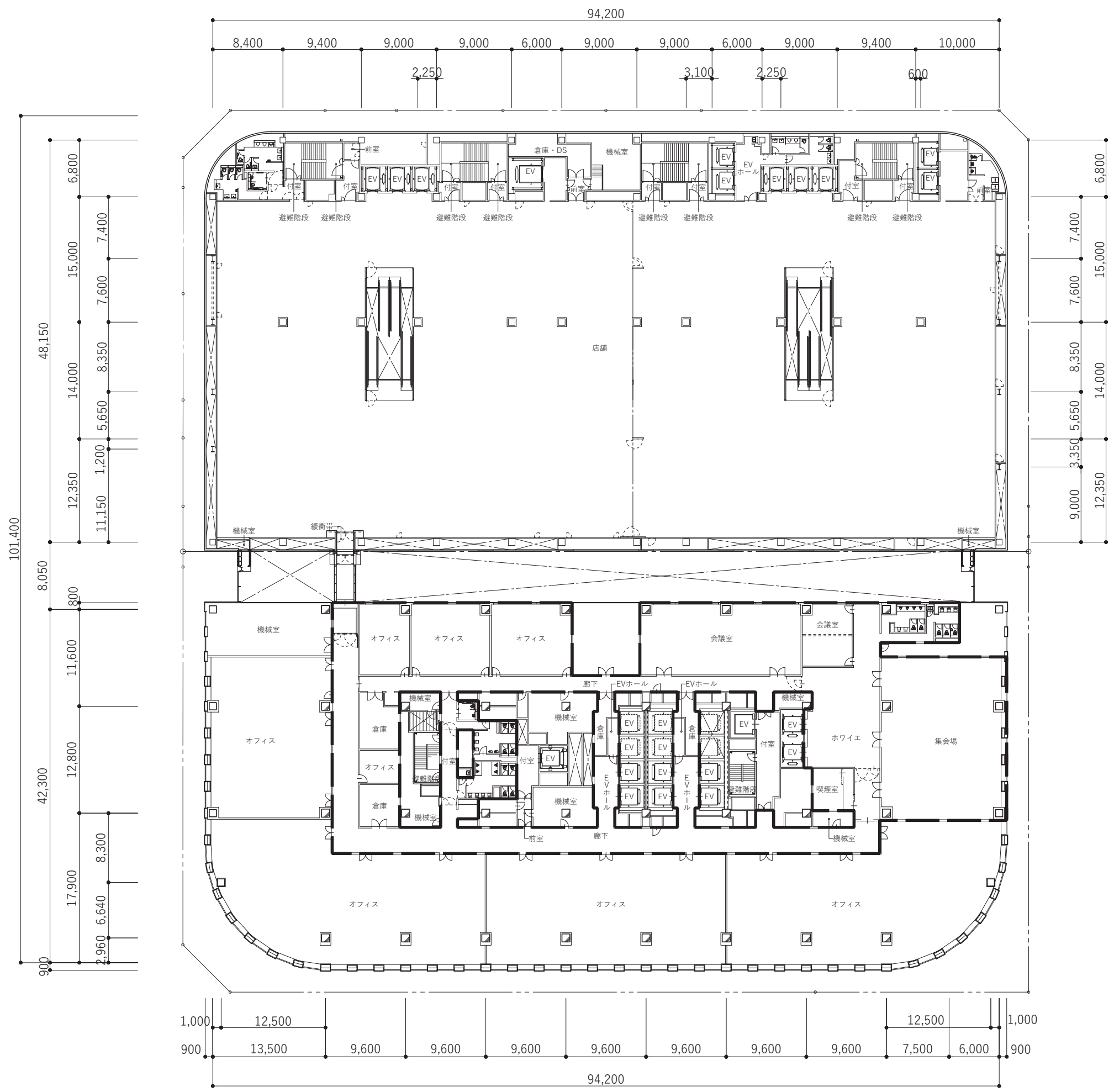
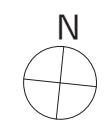
北6階 南5階平面図

SCALE

1:500



--- 敷地境界線



— — — 宿泊滞在範囲を示す
- - - 敷地境界線

PROJECT TITLE

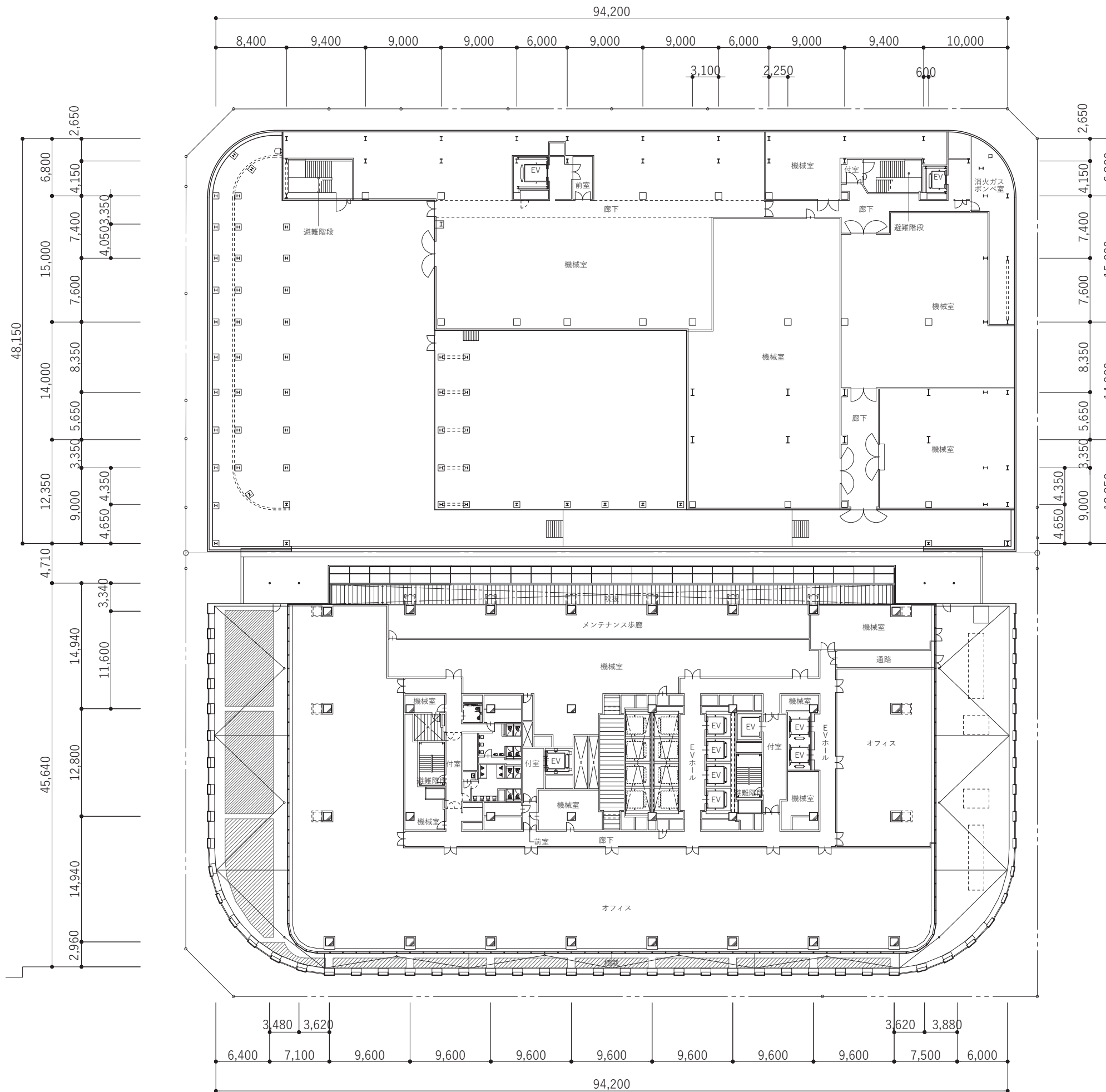
北4西3地区第一種市街地再開発事業

NAME OF DRAWING

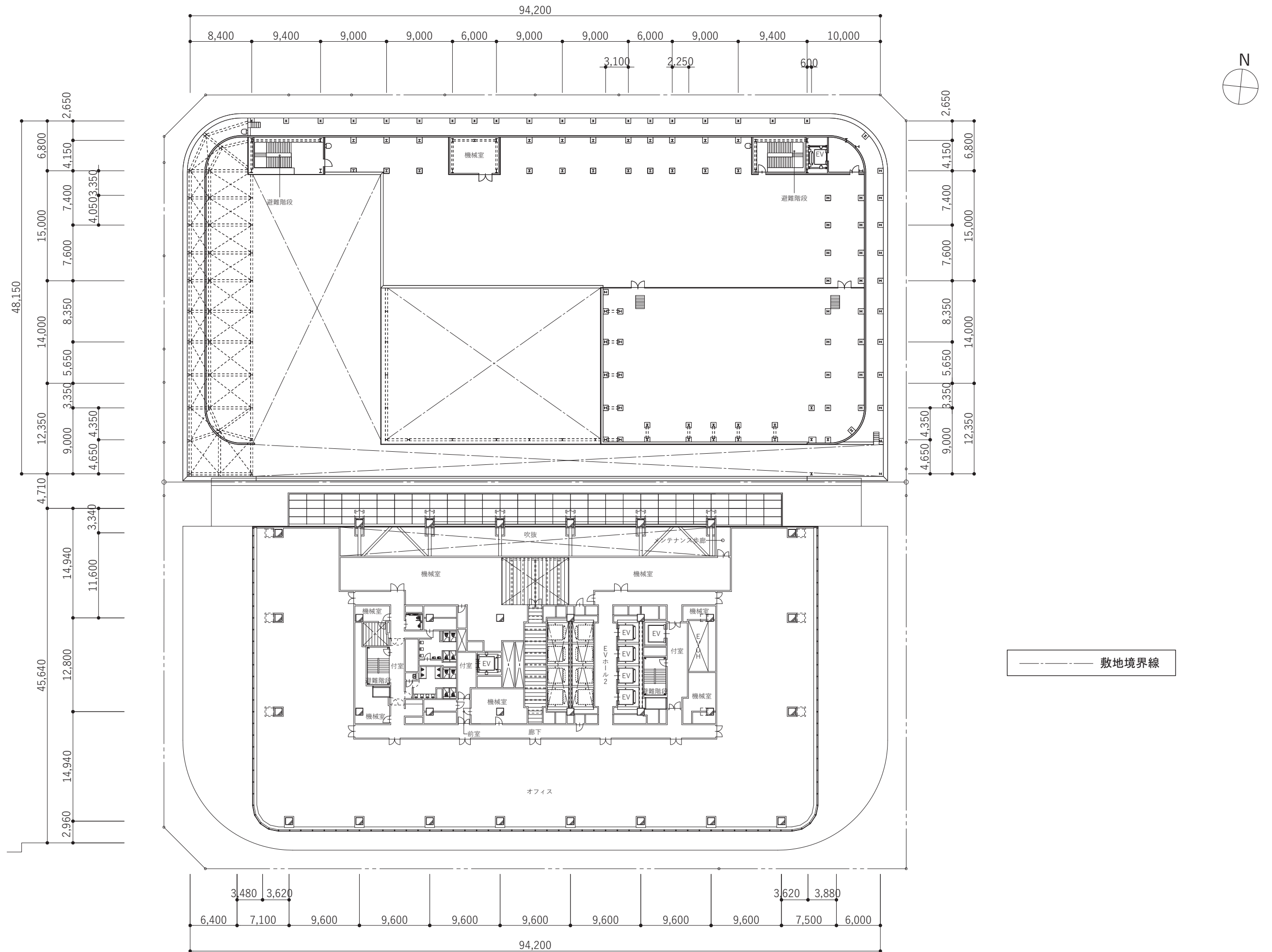
北8階 南7階平面図

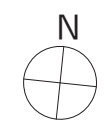
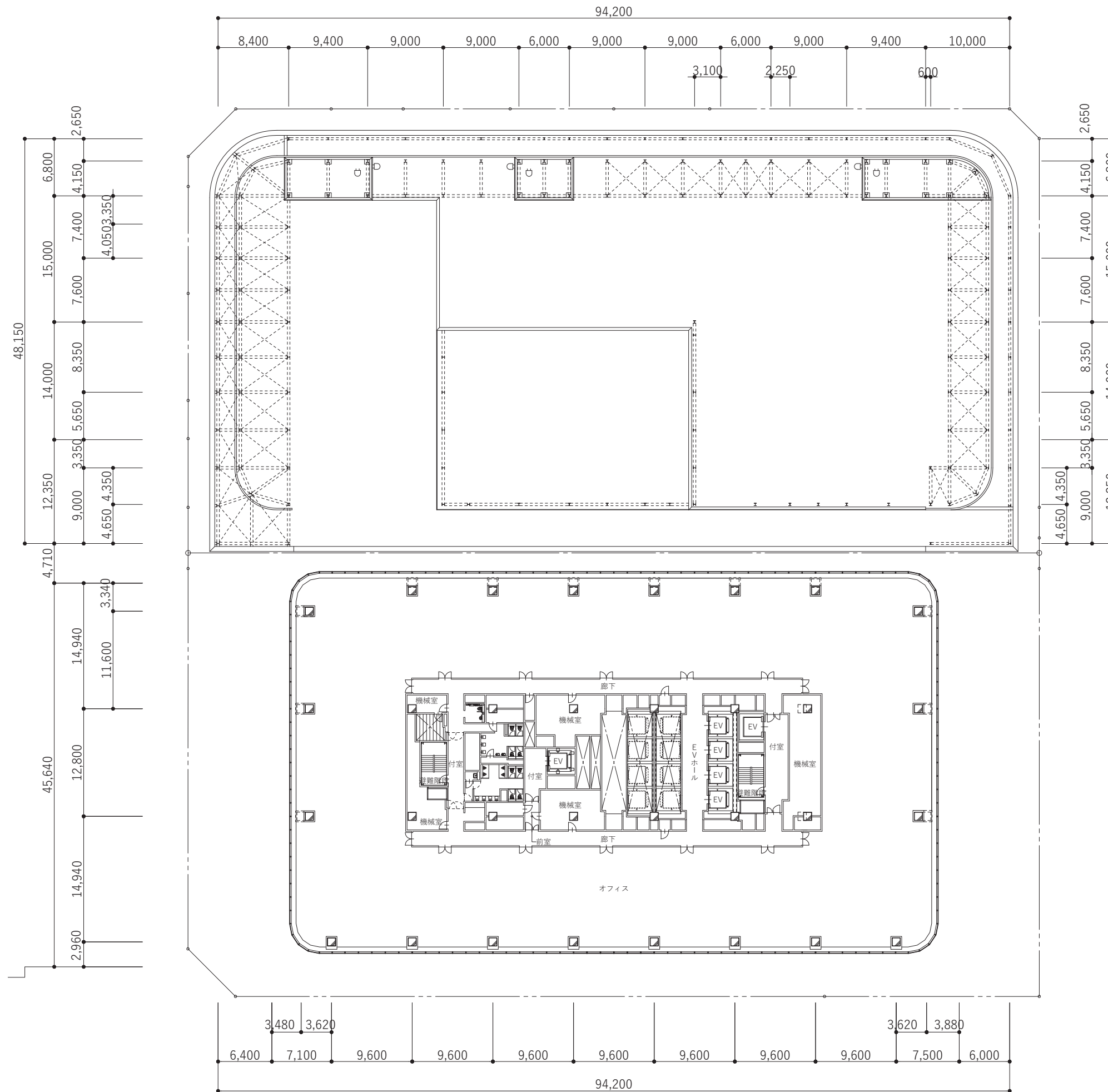
SCALE

1:500



----- 敷地境界線





----- 敷地境界線

PROJECT TITLE

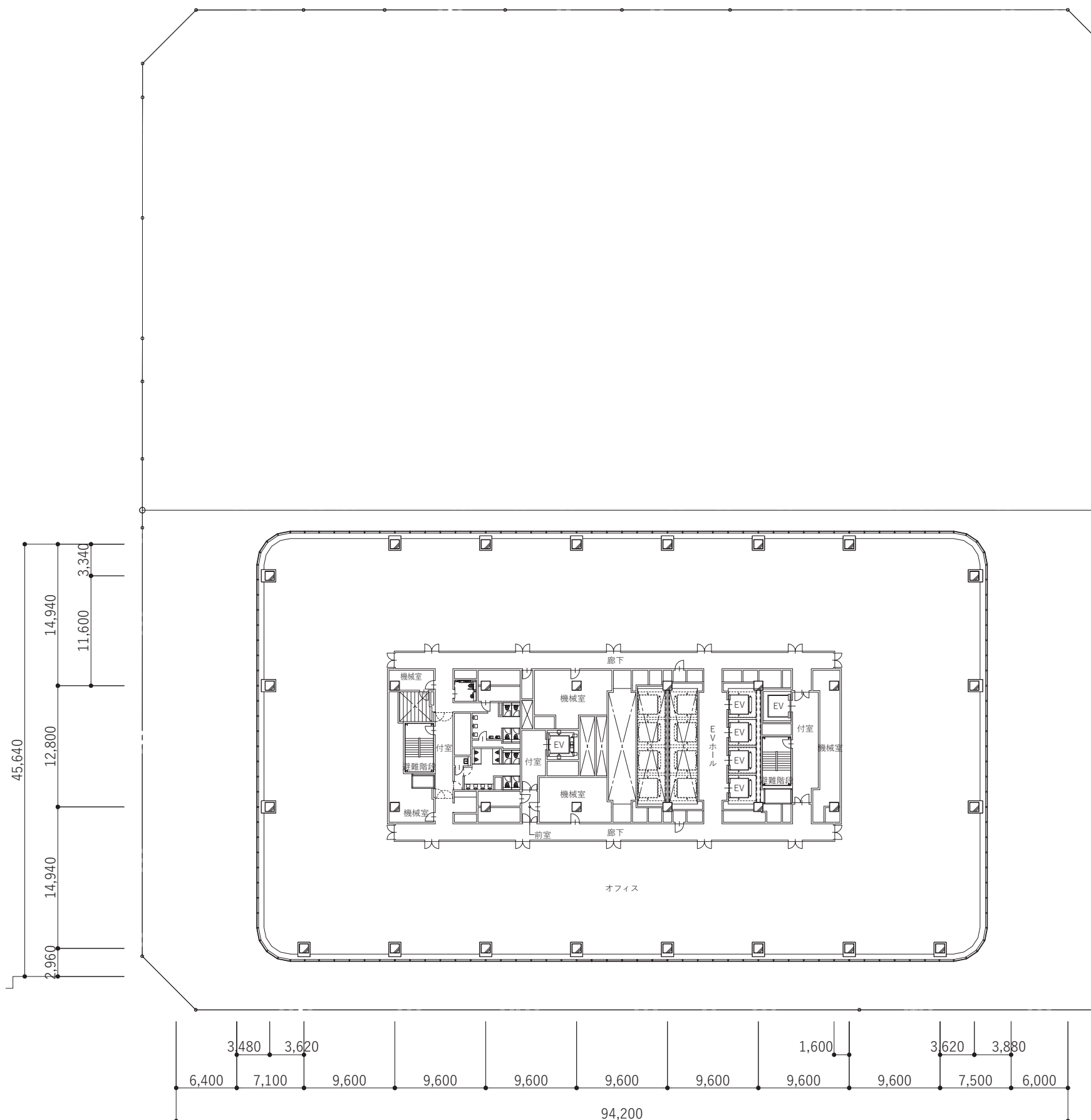
北4西3地区第一種市街地再開発事業

NAME OF DRAWING

南10階平面図

SCALE

1:500



敷地境界線

PROJECT TITLE

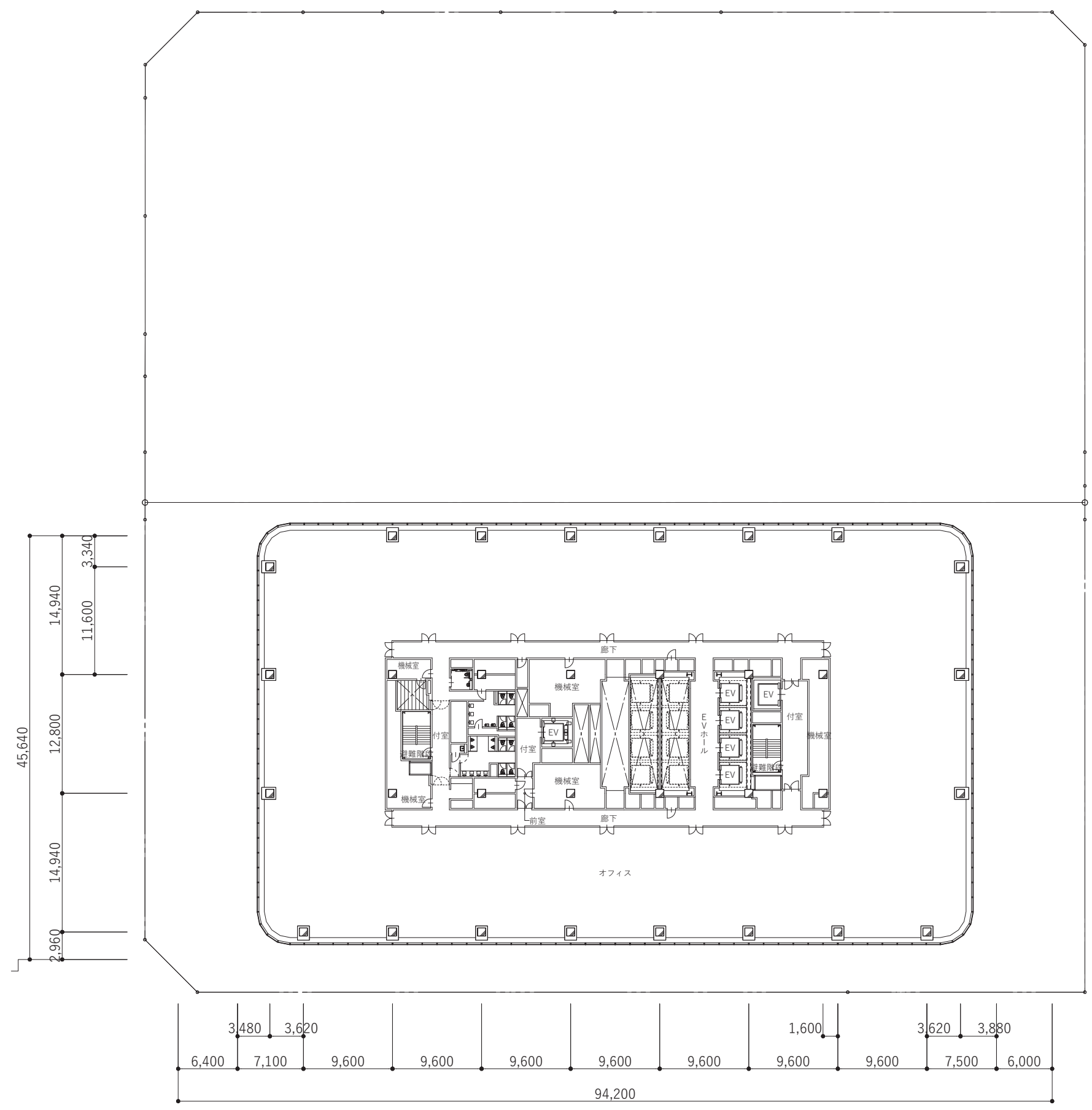
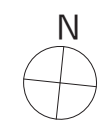
北4西3地区第一種市街地再開発事業

NAME OF DRAWING

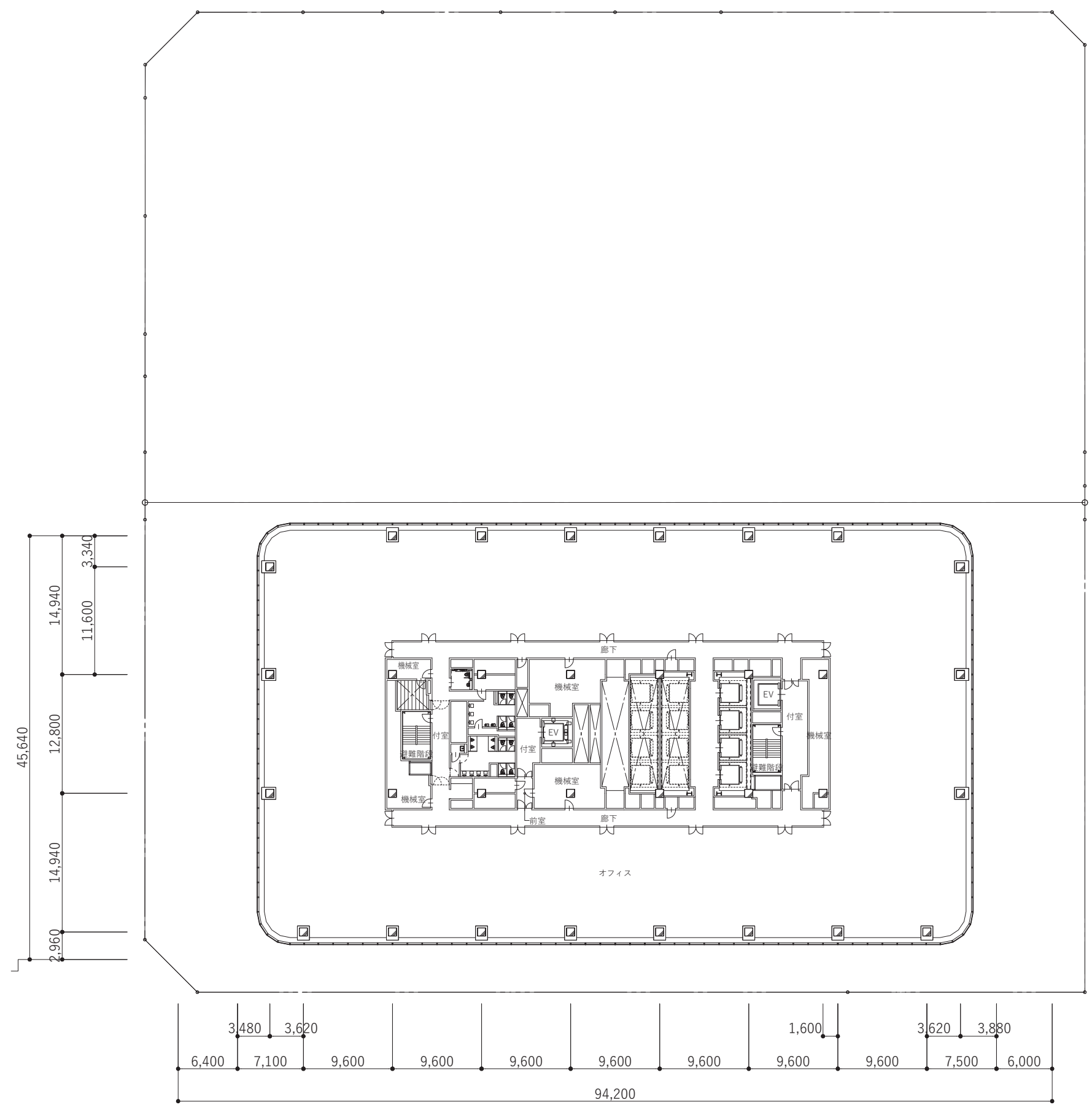
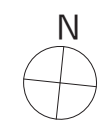
11階平面図

SCALE

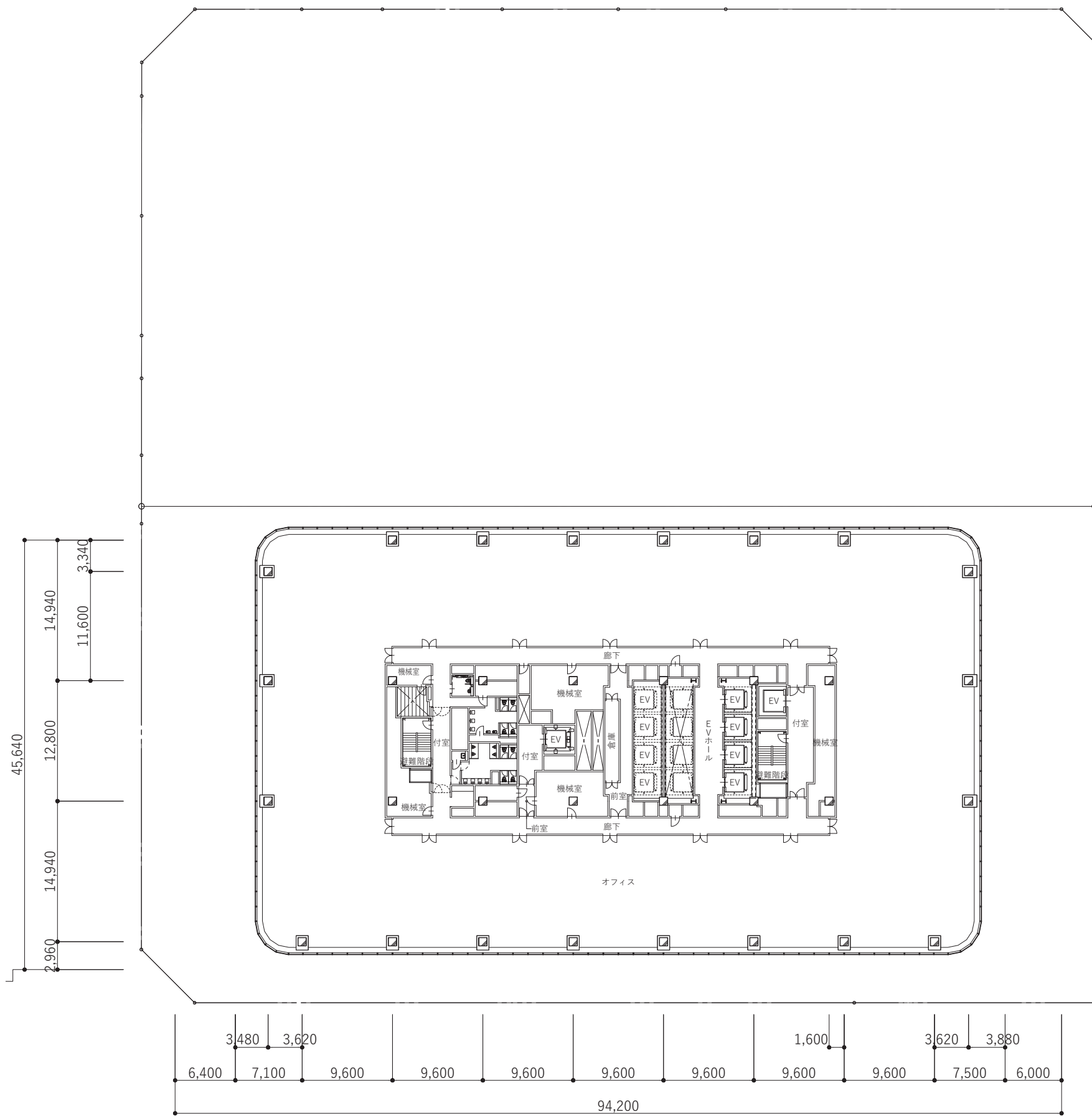
1:500



--- 敷地境界線



--- 敷地境界線



--- 敷地境界線

PROJECT TITLE

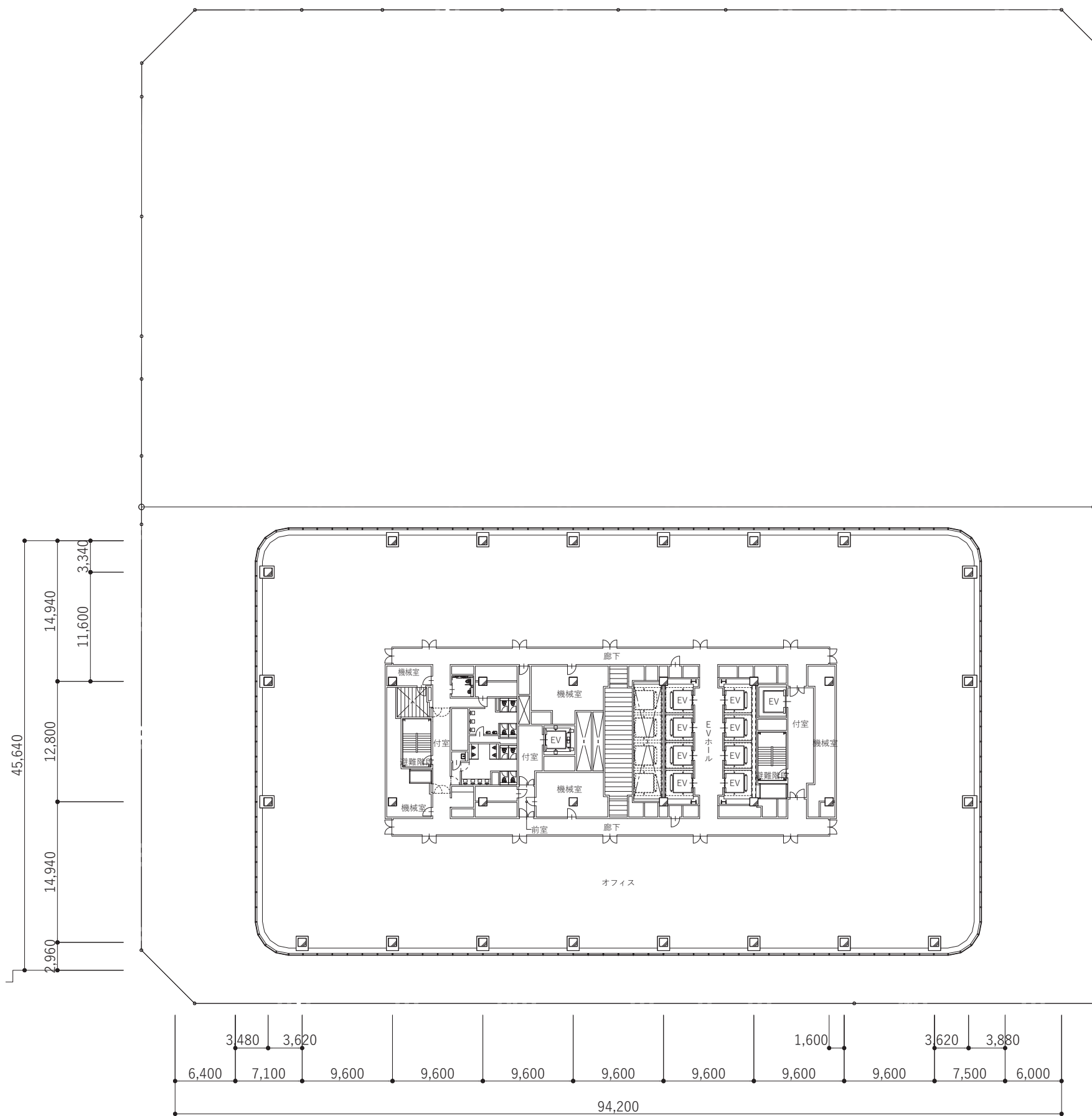
北4西3地区第一種市街地再開発事業

NAME OF DRAWING

15階平面図

SCALE

1:500



--- 敷地境界線

PROJECT TITLE

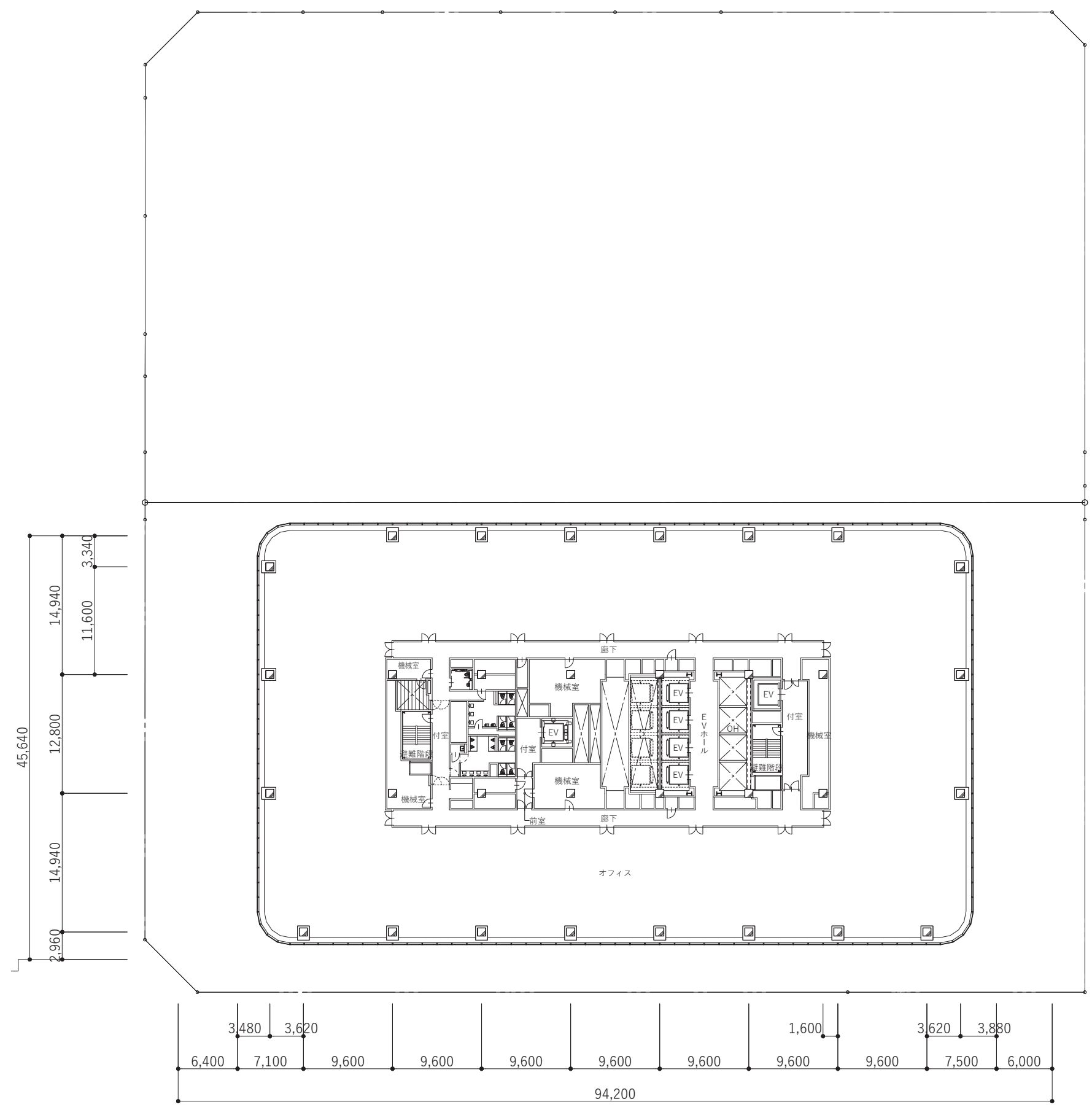
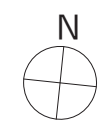
北4西3地区第一種市街地再開発事業

NAME OF DRAWING

16階平面図

SCALE

1:500



----- 敷地境界線

PROJECT TITLE

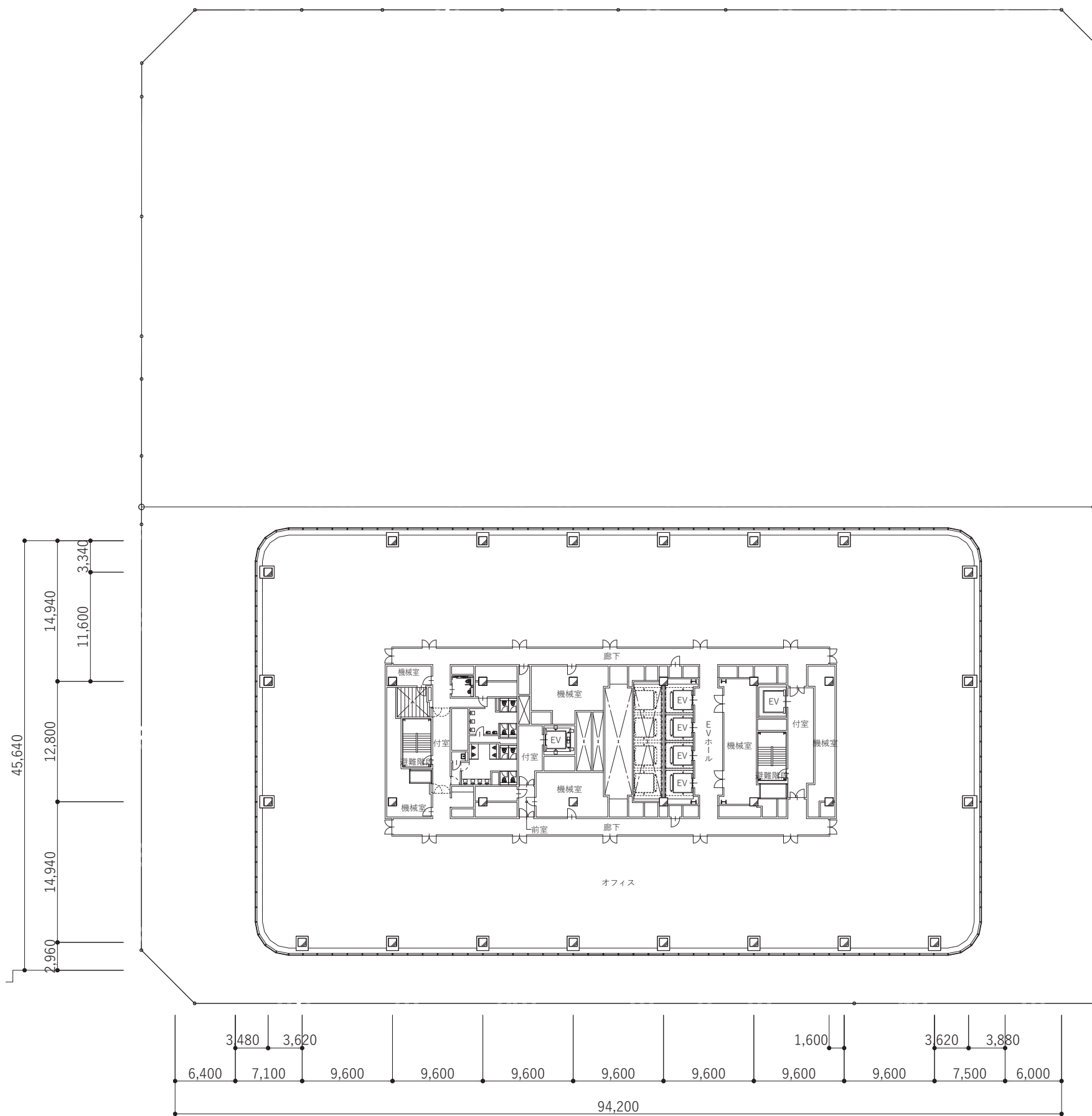
北4西3地区第一種市街地再開発事業

NAME OF DRAWING

17階平面図

SCALE

1:500



敷地境界線

PROJECT TITLE

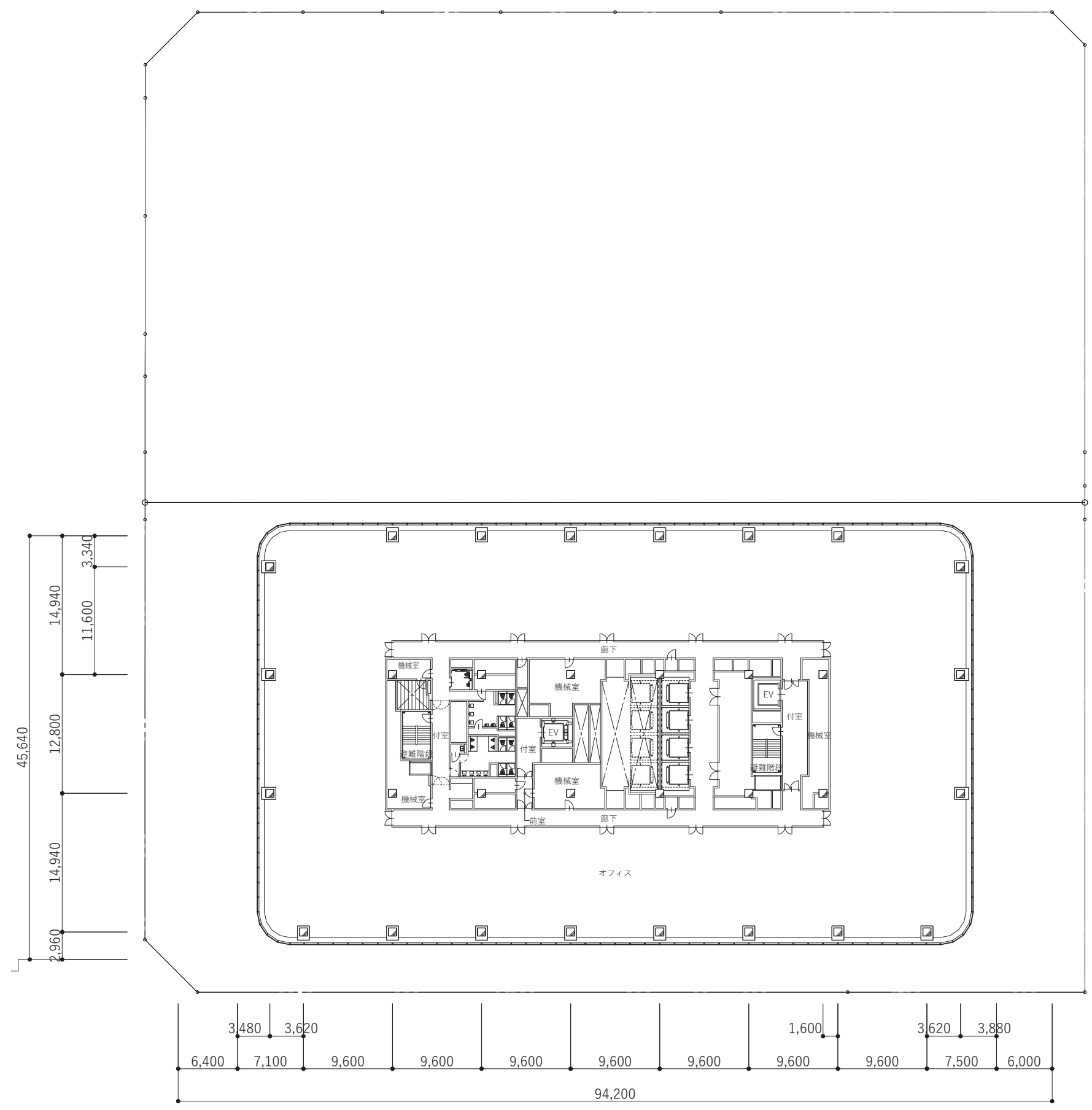
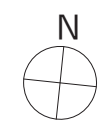
北4西3地区第一種市街地再開発事業

NAME OF DRAWING

18階平面図

SCALE

1:500



----- 敷地境界線

PROJECT TITLE

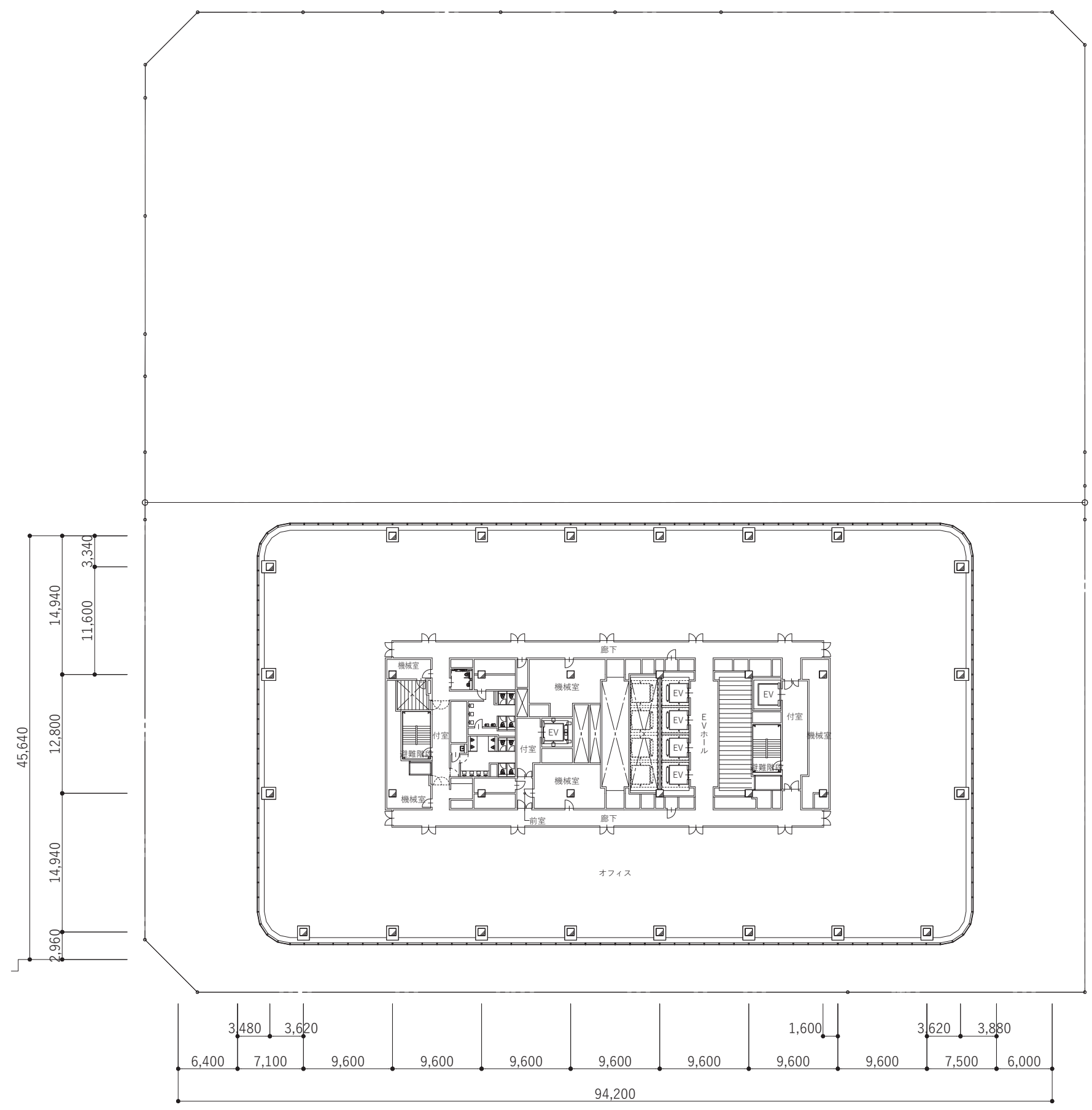
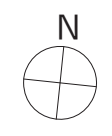
北4西3地区第一種市街地再開発事業

NAME OF DRAWING

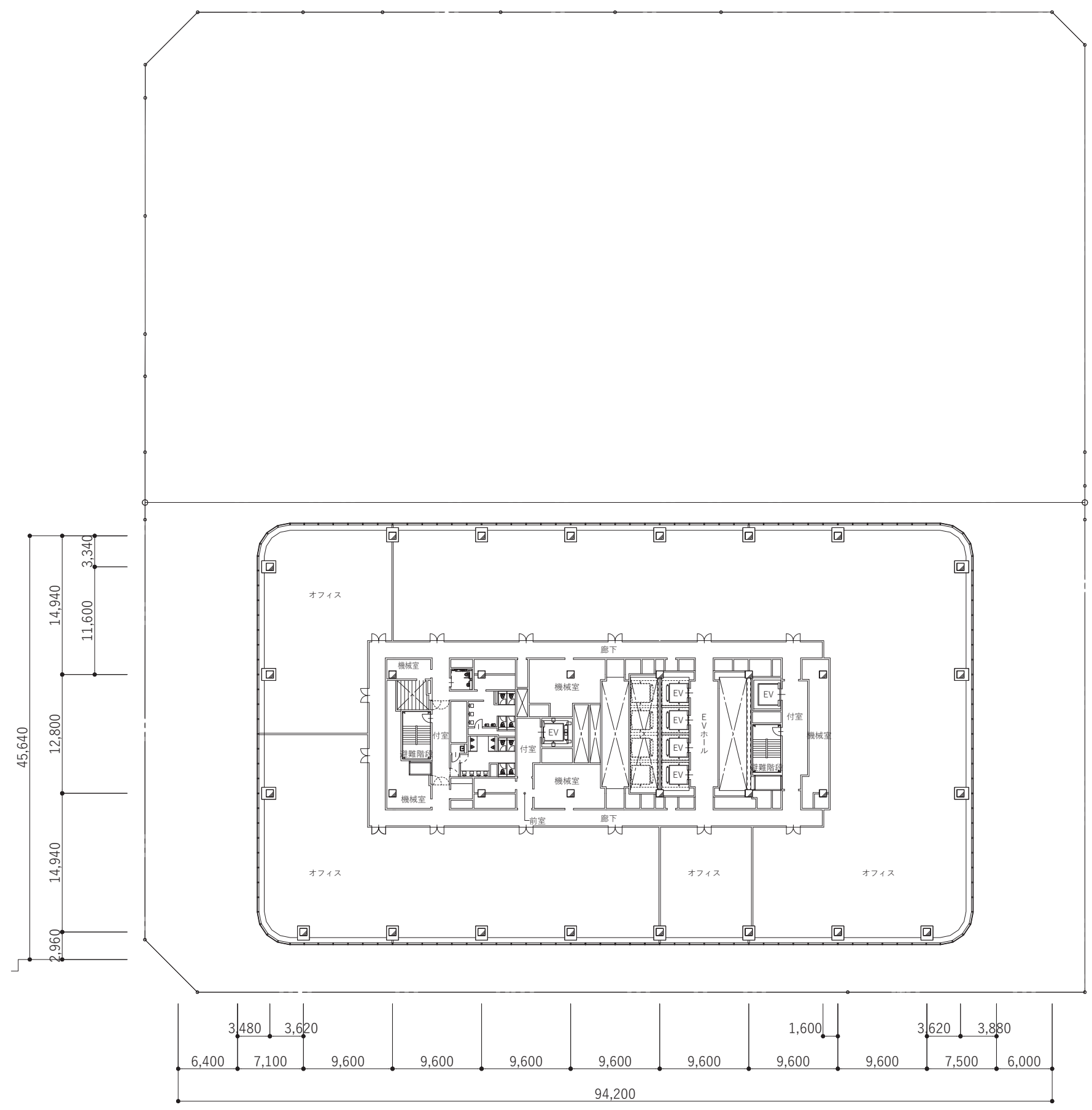
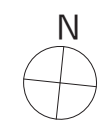
19階平面図

SCALE

1:500



--- 敷地境界線



PROJECT TITLE

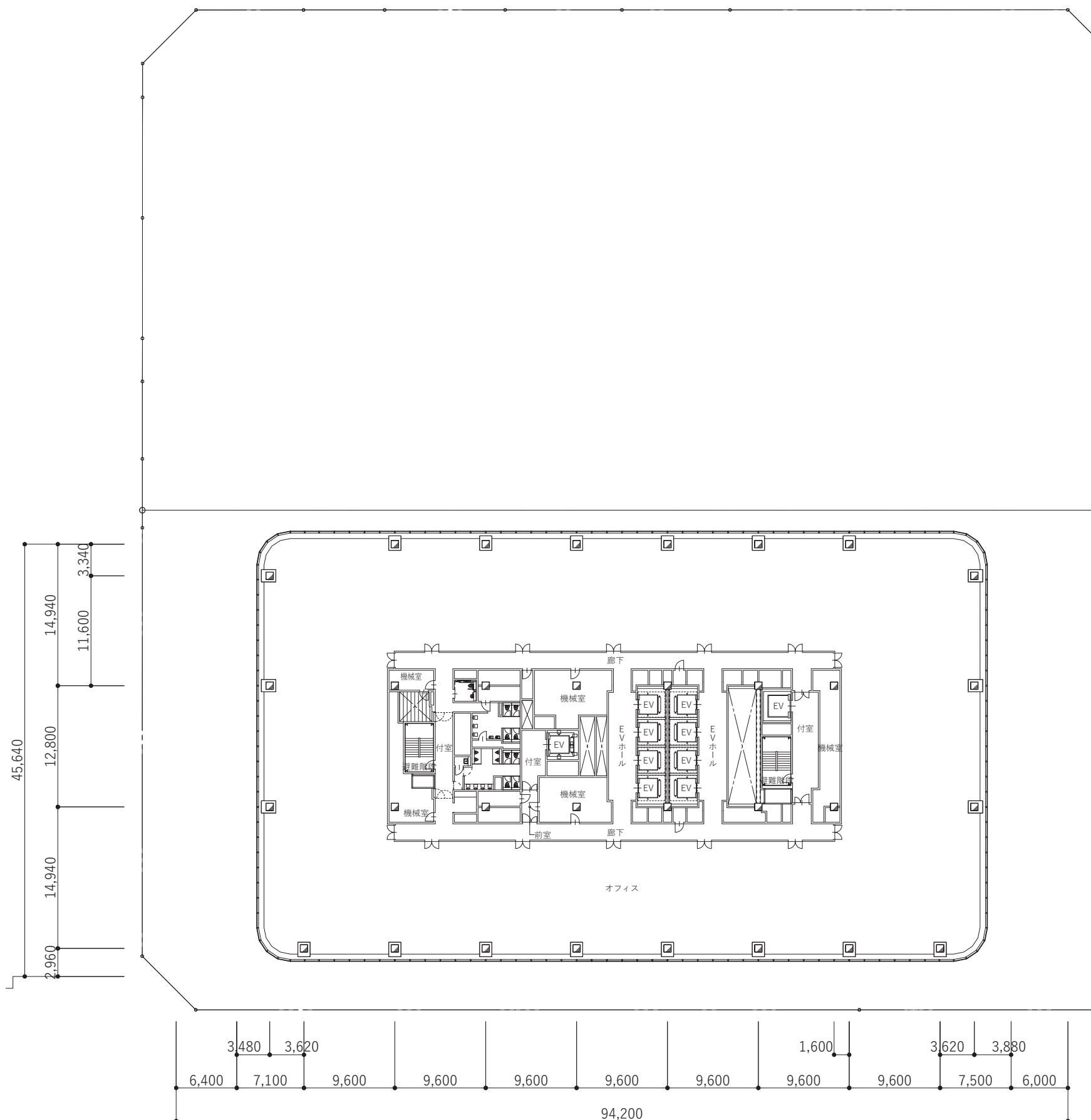
北4西3地区第一種市街地再開発事業

NAME OF DRAWING

23階平面図

SCALE

1:500



PROJECT TITLE

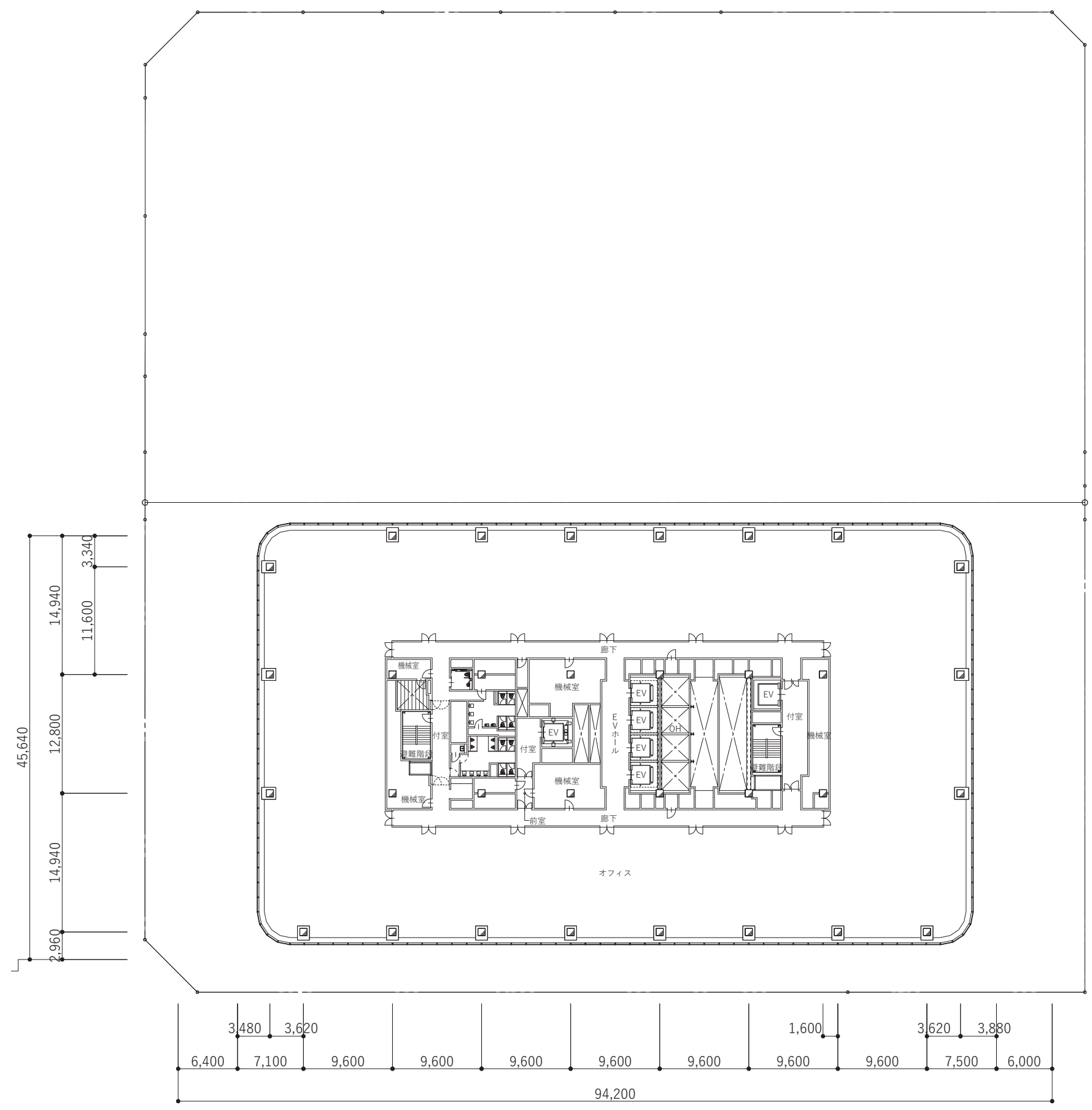
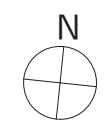
北4西3地区第一種市街地再開発事業

NAME OF DRAWING

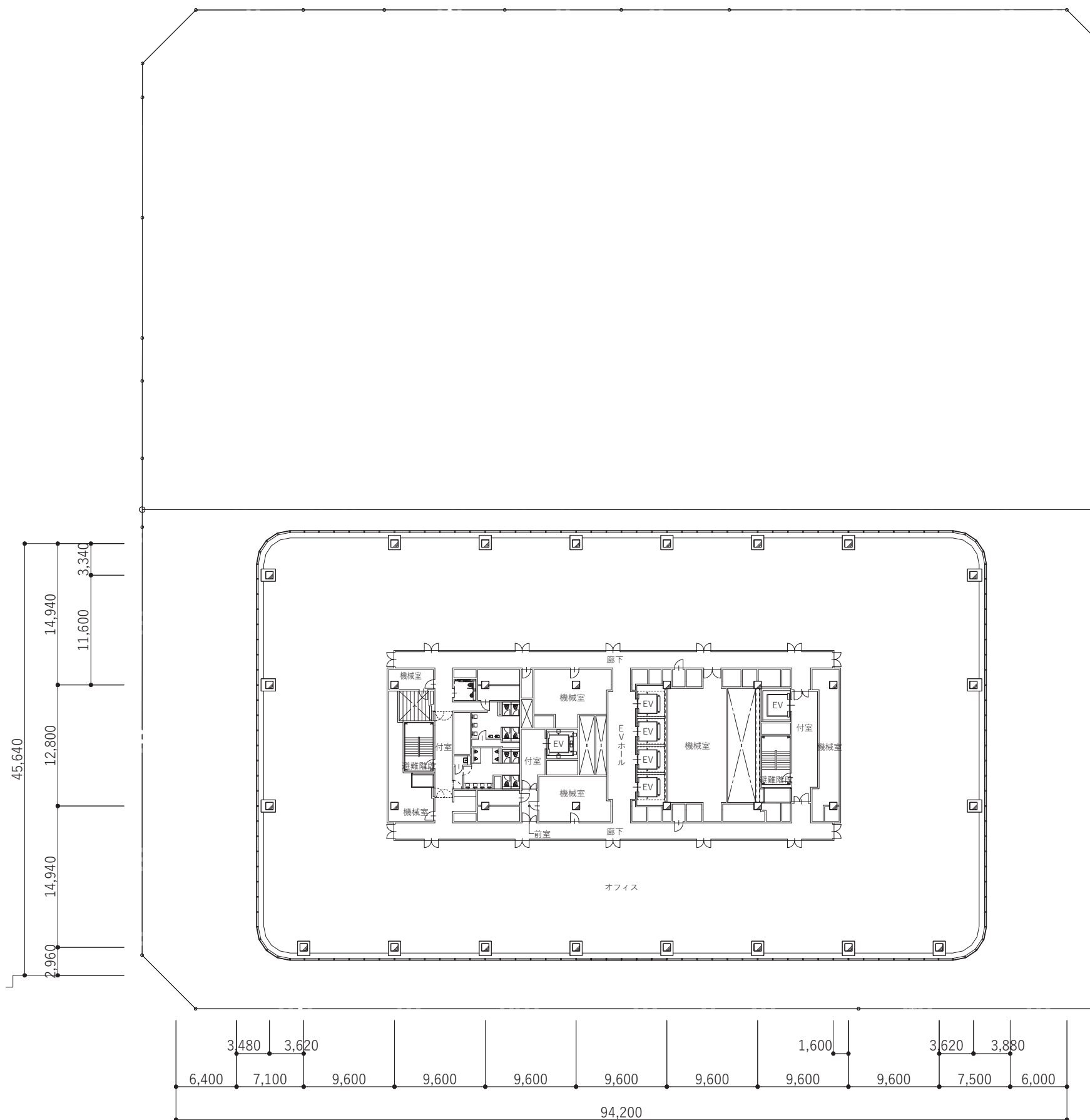
24階平面図

SCALE

1:500



----- 敷地境界線



--- 敷地境界線

PROJECT TITLE

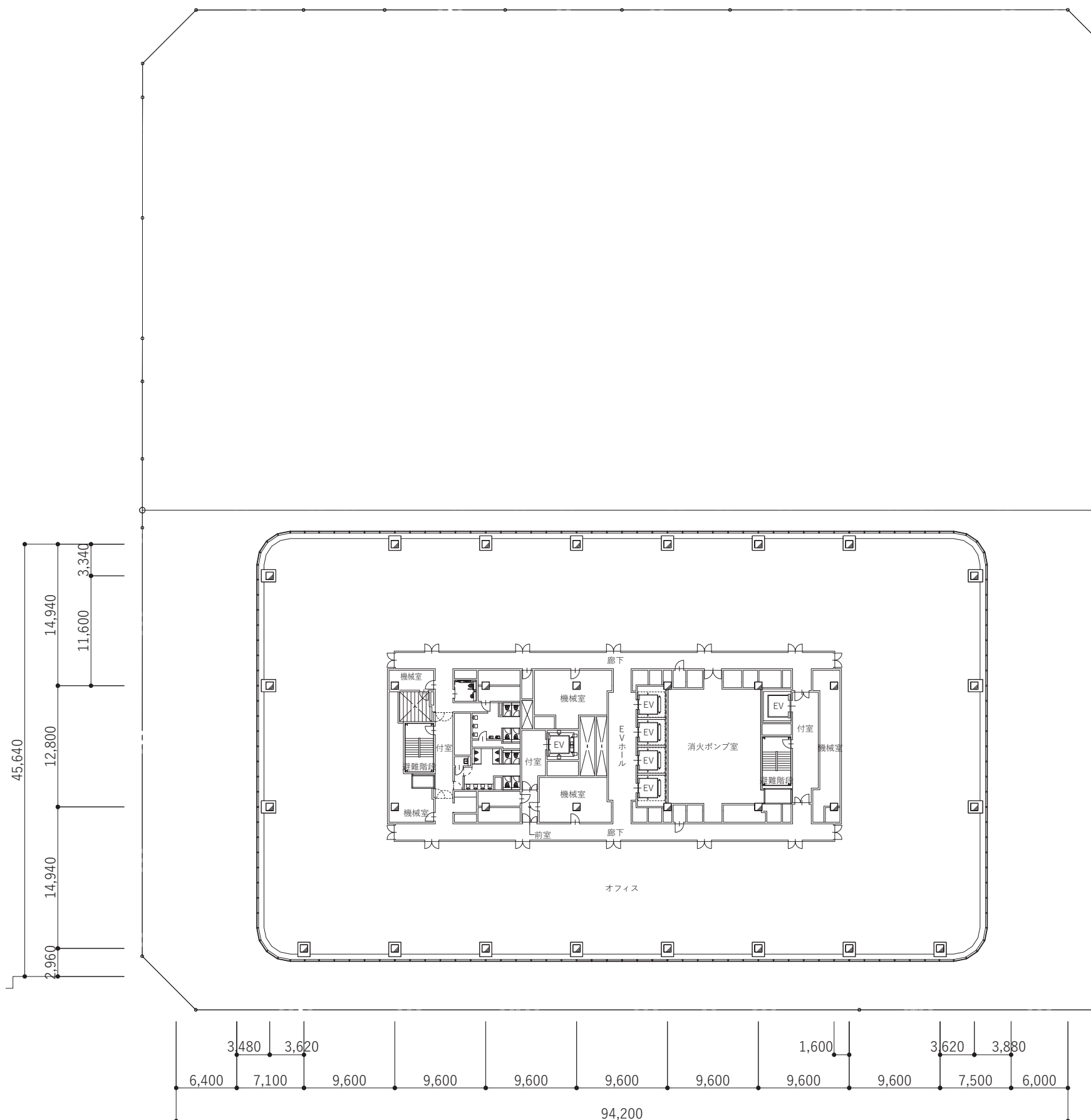
北4西3地区第一種市街地再開発事業

NAME OF DRAWING

26階平面図

SCALE

1:500



--- 敷地境界線

PROJECT TITLE

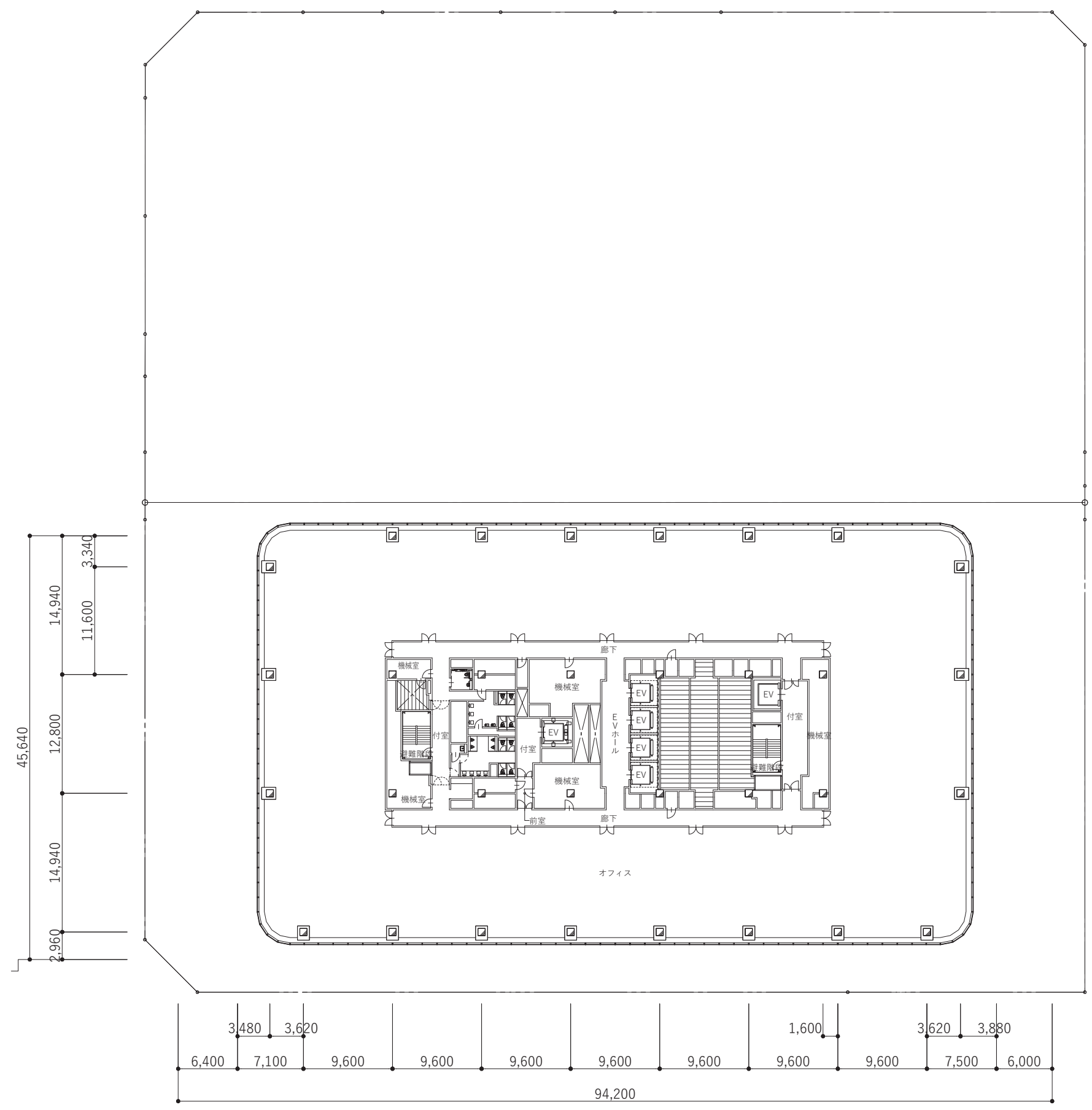
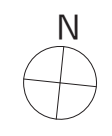
北4西3地区第一種市街地再開発事業

NAME OF DRAWING

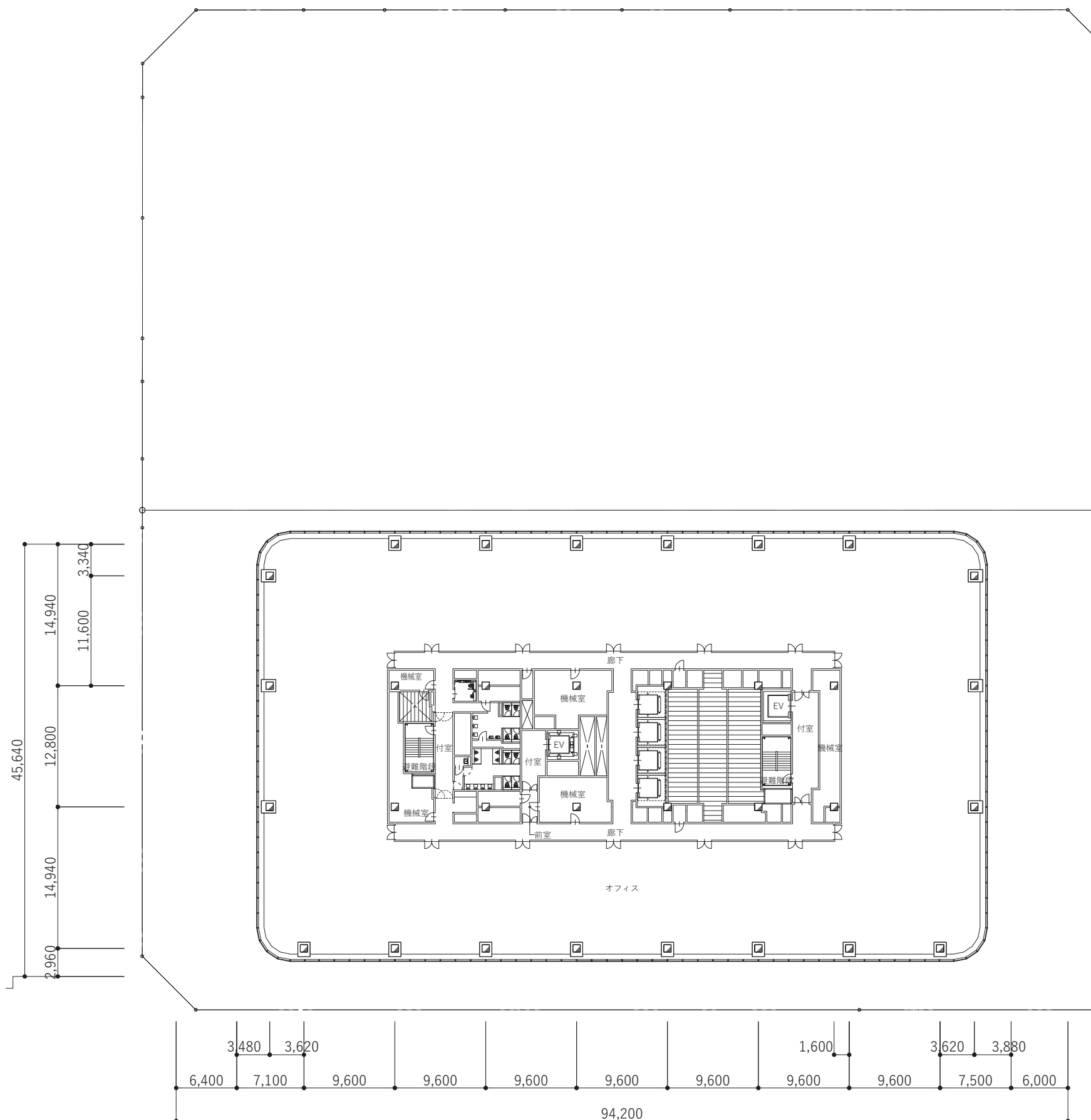
27階平面図

SCALE

1:500



----- 敷地境界線



----- 敷地境界線

PROJECT TITLE

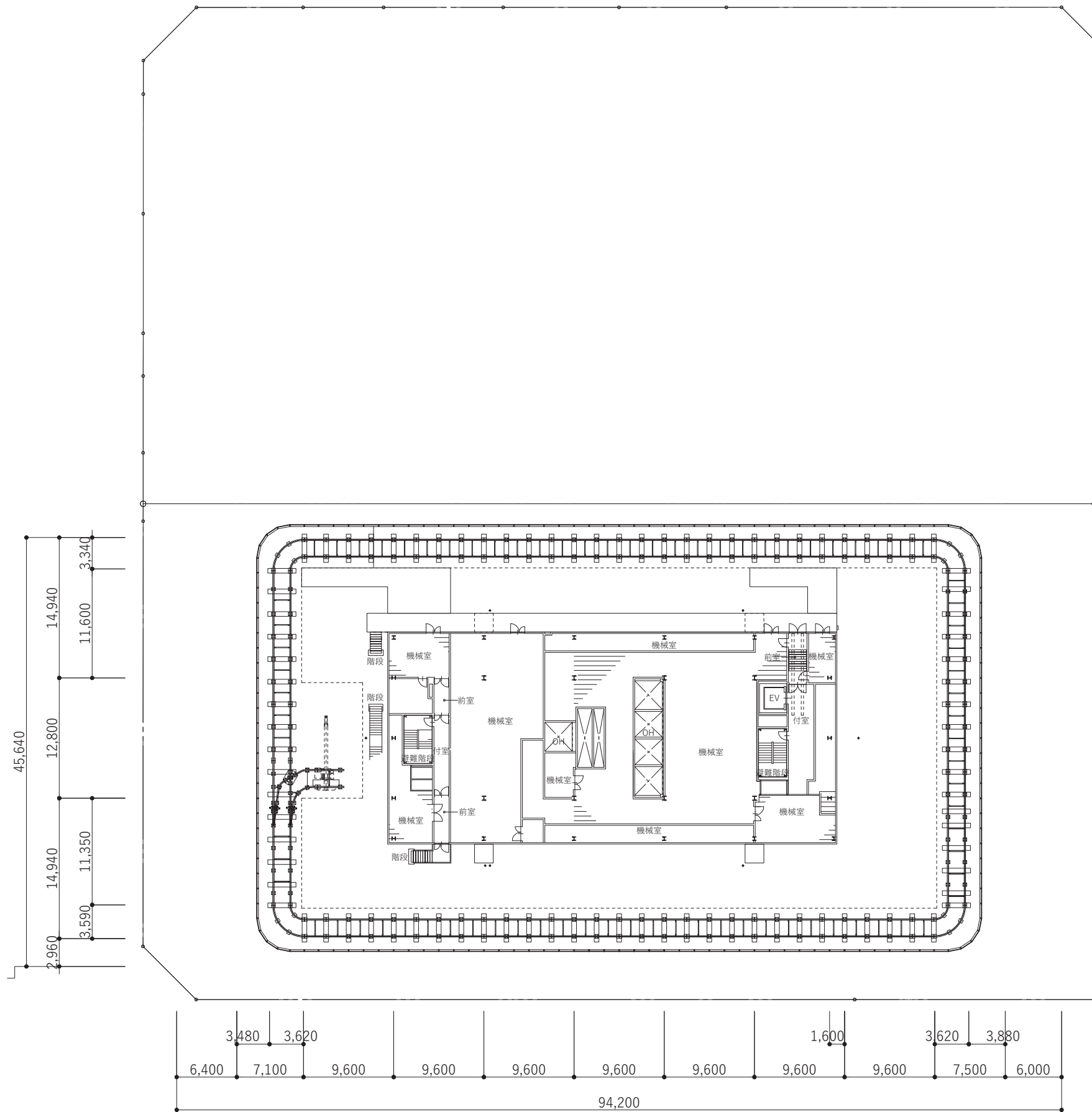
北4西3地区第一種市街地再開発事業

NAME OF DRAWING

31階平面図

SCALE

1:500



----- 敷地境界線

PROJECT TITLE

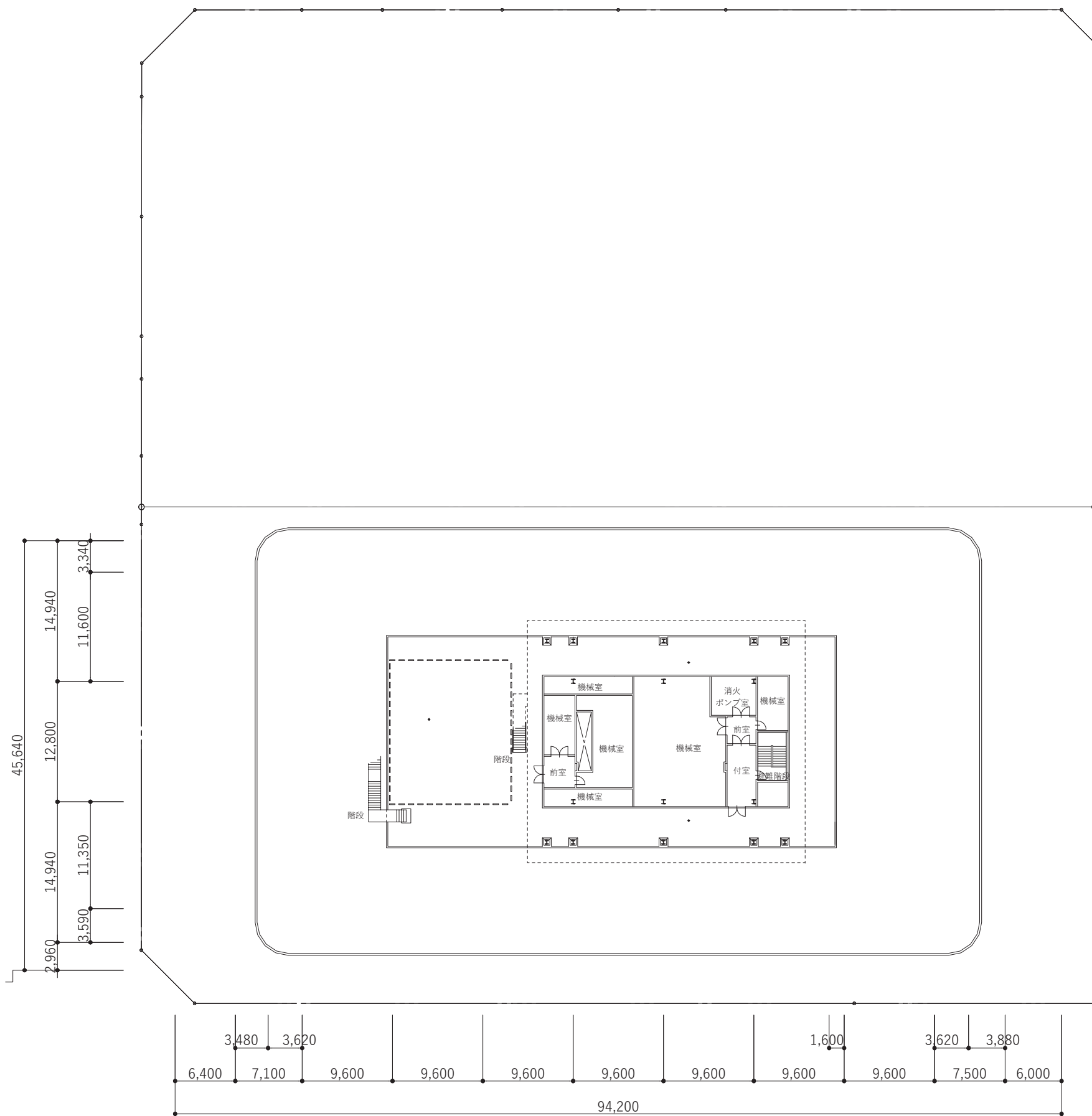
北4西3地区第一種市街地再開発事業

NAME OF DRAWING

32階平面図

SCALE

1:500



----- 敷地境界線

PROJECT TITLE

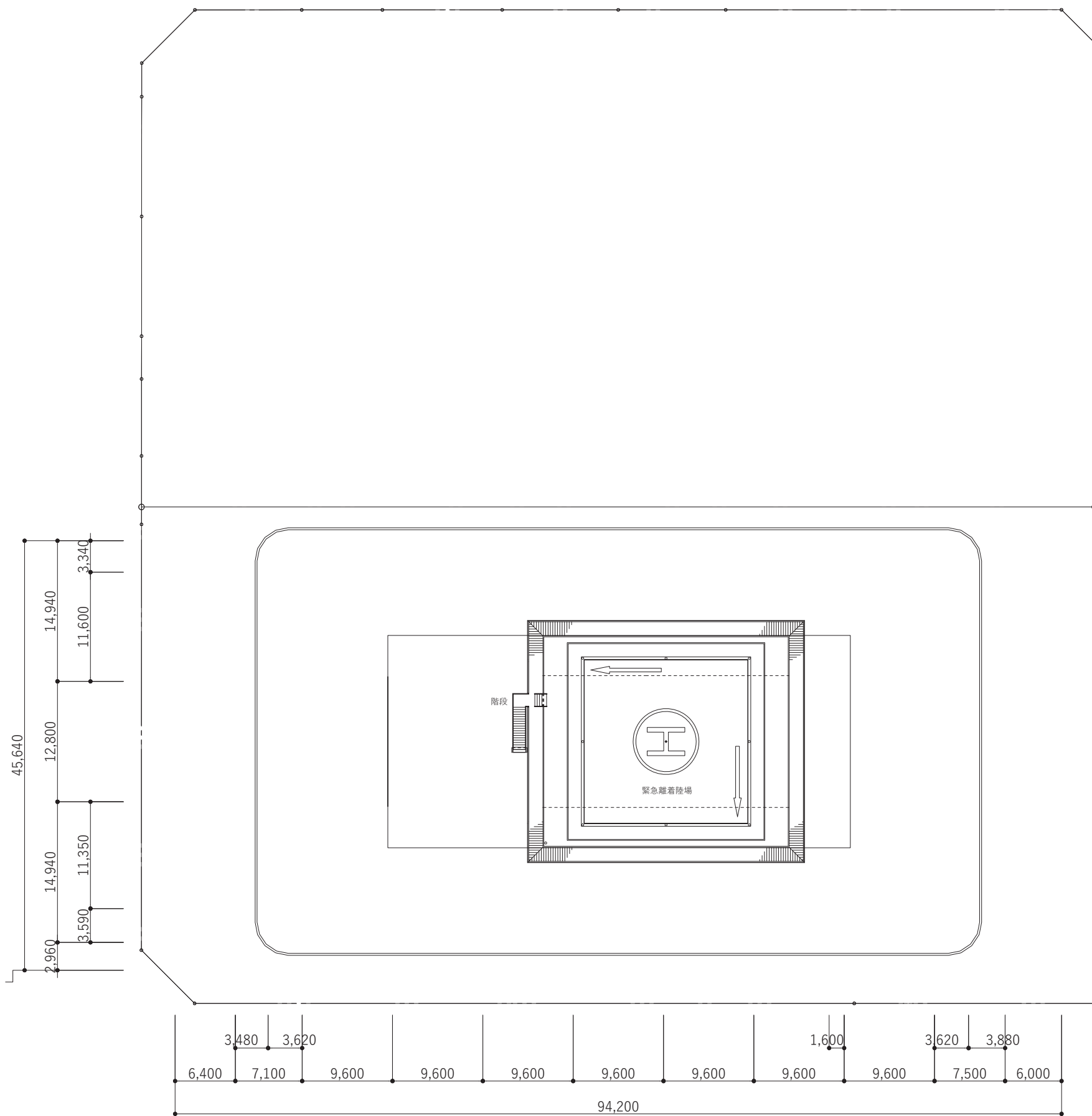
北4西3地区第一種市街地再開発事業

NAME OF DRAWING

33階平面図

SCALE

1:500



--- 敷地境界線

PROJECT TITLE

北4西3地区第一種市街地再開発事業

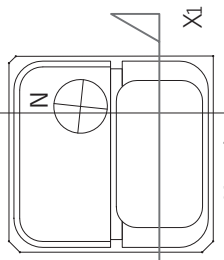
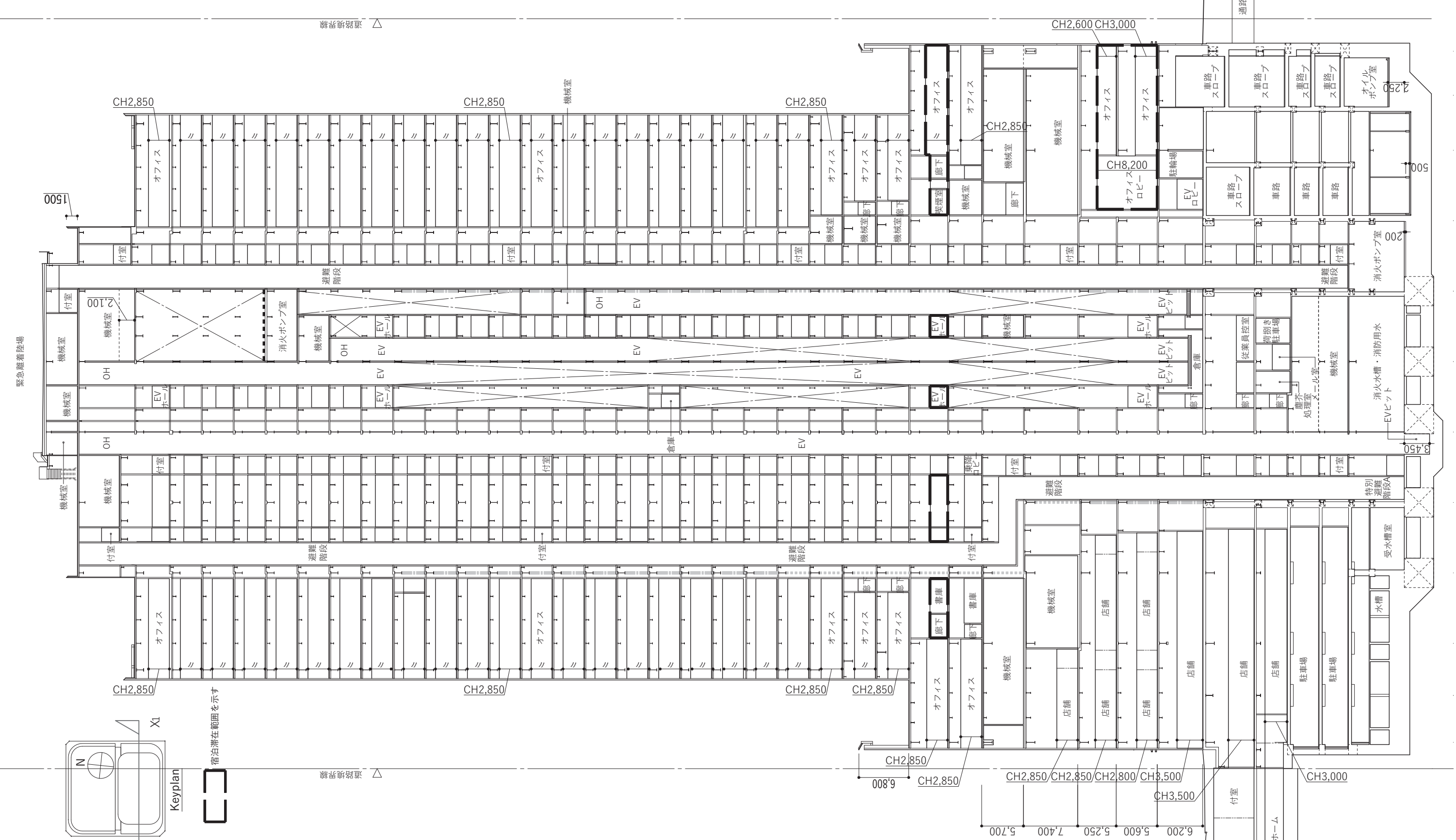
NAME OF DRAWING

ヘリポート屋根伏図

SCALE

1:500

▽手摺天端	▽RF1	▽33FL	▽32FL	▽31FL	▽30FL	▽29FL	▽28FL	▽27FL	▽26FL	▽25FL	▽24FL	▽23FL	▽22FL	▽21FL	▽20FL	▽19FL	▽18FL	▽17FL	▽16FL	▽15FL	▽14FL	▽13FL	▽12FL	▽11FL	▽10FL	▽9FL	▽8FL	▽7FL	▽6FL	▽5FL	▽4FL	▽3FL	▽2FL	▽1FL	▽B1FL	▽B2FL	▽B3FL	▽B4FL	▽B5FL	△基礎下端1	△基礎下端2			
1,200	1,500	200	1,500	4,500	7,800	4,750	4,350	4,350	4,350	4,350	4,350	4,350	4,350	4,350	4,350	4,350	4,350	4,350	4,350	4,350	4,350	4,350	4,550	4,550	4,550	4,550	4,550	5,300	4,650	5,700	7,400	5,250	5,600	6,200	7,000	4,500	4,300	4,000	7,700	4,800	2,900	750	750	



Keyplan



宿泊滞在範囲を示す

▽ GL+200,000

